

NOTICE!!

These documents have been scanned!

Do not place un-scanned documents beneath this notice!

Do not remove this notice from this file!

GPO Jacket No. 560-102
Print Order 61540
Rise Business Services, LLC
Job=AZ15 7/3/2019



Box Number= AZ15144



Claim Begin-End: AMC350128-AMC350144

1 Initial Receipt



AZ15144-8

AMC349780-AMC350128

Rec'd MC 5/1/98

UNITED STATES
DEPARTMENT OF THE INTERIOR
BUREAU OF LAND MANAGEMENT

RECEIPT AND ACCOUNTING ADVICE

NO. **2388912** 04

TC/AZ 04/28/98

Subject: LOCATION & SERVICE FEE 1998 4 16 37 425.00
 CLAIM MAINTENANCE FEE 1998 - 17 4 16 38 170.00
 Applicant: FRANCES SPINELLA 4 16 39 1,700.00
 BOX 5345
 SCOTTSDALE AZ 85261

DDA 1636

Remitter:

Assignor:

JK
ENTERED IN COMPUTER

LEASE MANAGEMENT DATA NEW UPDATE PAYMENT

ORIGINAL SERIAL NO.	ASG.	TYPE	ST.	CTY.	FUND SYMBOL	ACRES/UNITS	RATE
AMC 350128-350144							

AMOUNT	ANV. DATE	EXP. DATE	BILL CYC.	S/C	DISTRICT	NEXT BILL	MISC. DATA	U of M	ACTUAL UNITS

ASSIGNMENT SERIAL NO.	ASG.	TYPE	ST.	CTY.	FUND SYMBOL	ACRES/UNITS	RATE

AMOUNT	ANV. DATE	EXP. DATE	BILL CYC.	S/C	DISTRICT	NEXT BILL	MISC. DATA	U of M	ACTUAL UNITS

APPLY REMITTANCE

ACTION	FUND SYMBOL	CTY.	AMOUNT
FILING FEE			
RENTAL			
UNEARNED			
REFUND			
TOTAL			
AMOUNT DUE			

Remarks:

BY: _____ DATE: _____

Lease in Escrow?
 KGS?
 Auto Escalates?
 Auto Renew?

Of Interest?
 Operating Rights?
 Operator
 Bond Filed?

FOR MMS USE ONLY

BILLEE	FOREST REFUGE
NUMBER	
OCS SECTION	
CODE	

NOTICE!!

These documents have been scanned!

Do not place un-scanned documents beneath this notice!

Do not remove this notice from this file!

GPO Jacket No. 560-102
Print Order 61540
Rise Business Services, LLC
Job=AZ15 7/3/2019



Box Number= AZ15144



Claim Begin-End: AMC350128-AMC350144

2 Correspondence



AZ15144-8

AMC349780-AMC350128

**NO
DOCUMENTS
FOUND**

NO DOCUMENTS FOUND
NO DOCUMENTS FOUND

NOTICE!!

These documents have been scanned!

Do not place un-scanned documents beneath this notice!

Do not remove this notice from this file!

GPO Jacket No. 560-102
Print Order 61540
Rise Business Services, LLC
Job=AZ15 7/3/2019



Box Number= AZ15144



Claim Begin-End: AMC350128-AMC350144

3 Transfers



AZ15144-8

AMC349780-AMC350128

United States Department of the Interior
 Bureau of Land Management
 BUSINESS & SUPPORT SVCS DIV
 ONE N CENTRAL AVE
 PHOENIX, AZ 85004 -2203
 Phone: (602) 417-9200

Amc 350128
 Receipt 350314
 350330

No: 1258786

Transaction #: 1301822	
Date of Transaction: 04/04/2006	
CUSTOMER:	LESTER LINE 2050 W DUNLAP C 102 PHOENIX,AZ 85021

LINE #	QTY	DESCRIPTION	REMARKS	UNIT PRICE	TOTAL
1	1.00	LOCATABLE MINERALS / MINING CLAIMS-NOT NEW-UNADJUD,ONE AUTH NO. ONLY / MINING CLAIM MONEY RECEIVED (455) CASES: AMC350133/\$130.00	TRF (13)	- n/a -	130.00
TOTAL:					\$130.00

PAYMENT INFORMATION			
NOTE: Items will appear on credit card statement as "Bureau of Land Management".			
1	AMOUNT:	\$130.00	POSTMARKED: N/A
	TYPE:	CREDIT CARD	RECEIVED: 04/04/2006
	NAME:	LINE, LESTER 2050 W DUNLAP C 102 PHOENIX AZ 85021	
	CARD NO:	XXXXXXXXXXXX8789	AUTH CODE: 720978
	NAME ON CARD:	LINE JR/LESTER W	
	EXPIRES:	07/31/2006	
	SIGNATURE:		

REMARKS

This receipt was generated by the automated BLM Collections and Billing System and is a paper representation of a portion of the official electronic record contained therein.

Fee
\$5
✓
\$8
\$5
\$1
\$14

Recorded at the request of:

When Recorded, MAIL TO:

FRED SIEKMAN
 8228 E. CYPRESS ST
 SCOTTSDALE, AZ 85257

THIS IS A CONFORMED COPY OF INSTRUMENT
 RECORDED ON DATE 3-30-06 TIME 1:42
 IN BOOK 4379 PAGE 530
 ANA WAYMAN-TRUJILLO, RECORDER
 C. Anderson DEPUTY

Mitchell Deed

1 CL
 \$10
 (70)

RECEIVED
 B.L.M. AZ STATE OFFICE

2006 APR -4 A 11: 02

PHOENIX, ARIZONA

QUITCLAIM DEED

THIS QUITCLAIM DEED, executed this 20th day of FEB, 2006 by (first party) **Pete Radjenovich**, whose address is **8714 E. Picadilly, Scottsdale, Az, 85251** does hereby remise, release, and quitclaim forever, all the right, title, interest, and claim which the said first party has in and to the following described parcel of land, and improvements and appurtenances thereto in the county of Yavapai, State of Arizona to wit: **Abracadabra 12 (AMC 350133)** Section **6**, Township **8N**, Range **2E**, G & SRB & M, San Domingo Mining District, Yavapai County, to **Paul Davis** whose address is **5713 W. Cholla St. Glendale, Az, 85304-3337** for the sum of \$1.00 and other valuable considerations paid by the second party. This entire claim covers a total of **160** acres of land.

Signed, sealed, and delivered in the presence of:

[Signature]
Witness

[Signature]
First party

State of Arizona

NO TRANSFER FEE NECESSARY
EXEMPT UNDER ARS 11-1134

Alv

Maricopa County

On FEB, 20, 2006, before me, PETER RADJENOVICH personally appeared, and is personally known to me to be the person whose name is subscribed to the within instrument and acknowledged to me that he/she executed the same in his authorized capacity and they, by his signature on the instrument, the person, or the entity upon behalf of which the person acted, executed the instrument.

Witness my hand and official seal:

[Signature]
PHOENIX, ARIZONA



2006 APR -4 A 11:02

RECEIVED
B.L.M. AZ STATE OFFICE

ENTERED INTO COMPUTER

5/18/06 QB

Fee
\$5
\$8
\$5
\$1
\$14

Recorded at the request of:

When Recorded, MAIL TO:

FRED SIEKMAN
 8228 E. CYPRESS ST
 SCOTTSDALE, AZ 85257

THIS IS A CONFORMED COPY OF INSTRUMENT
 RECORDED ON DATE 3-30-06 TIME 1:42
 IN BOOK 4379 PAGE 531
 ANA WAYMAN-TRUJILLO, RECORDER
C. Audi DEPUTY

Quitclaim Deed

1 cl
 \$10
 (70)

RECEIVED
 B.L.M. AZ STATE OFFICE

2006 APR -4 A 11: 02

PHOENIX, ARIZONA

QUITCLAIM DEED

THIS QUITCLAIM DEED, executed this 20th day of FEB., 2006 by (first party) **Pete Radjenovich**, whose address is **8714 E. Picadilly, Scottsdale, Az, 85251** does hereby remise, release, and quitclaim forever, all the right, title, interest, and claim which the said first party has in and to the following described parcel of land, and improvements and appurtenances thereto in the county of Yavapai, State of Arizona to wit: **Abracadabra 10 (AMC 350131) Section 8, Township 8N, Range 2E, G & SRB & M, San Domingo Mining District, Yavapai County, to Paul Davis** whose address is **5713 W. Cholla St. Glendale, Az., 85304-3337** for the sum of \$1.00 and other valuable considerations paid by the second party. This entire claim covers a total of **160** acres of land.

Signed, sealed, and delivered in the presence of:

[Signature]
Witness

[Signature]
First party

State of Arizona

NO TRANSFER FEE NECESSARY
EXEMPT UNDER ARS 11-1134
AL

Maricopa County

On FEB 20, 2006, before me, PETER RADJENOVICH personally appeared, and is personally known to me to be the person whose name is subscribed to the within instrument and acknowledged to me that he/she executed the same in his authorized capacity and they, by his signature on the instrument, the person, or the entity upon behalf of which the person acted, executed the instrument.

Witness my hand and official seal:

[Signature]
PHOENIX, ARIZONA



2006 APR -4 A 11:02

RECEIVED
B.L.M. AZ STATE OFFICE

ENTERED INTO COMPUTER

5/18/06 AB

Fee
\$5
SS
SS
SS
SI
SI

Recorded at the request of:

When Recorded, MAIL TO:

FRED SIERKMAN
 8228 E. CYPRESS ST
 SCOTTSDALE, AZ 85257

THIS IS A CONFORMED COPY OF INSTRUMENT
 RECORDED ON DATE 3-30-06 TIME 1:42
 IN BOOK 4379 PAGE 529
 ANA WAYMAN-TRUJILLO, RECORDER
 C. Ardu DEPUTY

Mitchell Deed

100
 210
 70

RECEIVED
 B.L.M. AZ STATE OFFICE
 2006 APR -4 A 11: 02
 PHOENIX, ARIZONA

QUITCLAIM DEED

THIS QUITCLAIM DEED, executed this 20th day of FEB, 2006 by (first party) **Pete Radjenovich**, whose address is **8714 E. Picadilly, Scottsdale, Az, 85251** does hereby remise, release, and quitclaim forever, all the right, title, interest, and claim which the said first party has in and to the following described parcel of land, and improvements and appurtenances thereto in the county of Yavapai, State of Arizona to wit: **Abracadabra 17 (AMC 350138)** Section **31**, Township **9N**, Range **2E**, G & SRB & M, San Domingo Mining District, Yavapai County, to **Paul Davis** whose address is **5713 W. Cholla St. Glendale, Az., 85304-3337** for the sum of \$1.00 and other valuable considerations paid by the second party. This entire claim covers a total of **160** acres of land.

Signed, sealed, and delivered in the presence of:

[Signature]
Witness

[Signature]
First party

State of Arizona

NO TRANSFER FEE NECESSARY
EXEMPT UNDER ARS 11-1134
AB

Maricopa County

On FEB. 20, 2006, 2006, before me, PETER RADJENOVICH personally appeared, and is personally known to me to be the person whose name is subscribed to the within instrument and acknowledged to me that he/she executed the same in his authorized capacity and they, by his signature on the instrument, the person, or the entity upon behalf of which the person acted, executed the instrument.

Witness my hand and official seal:

[Signature]
PHOENIX, ARIZONA



2006 APR - 4 A 11: 02

RECEIVED
B.L.M. AZ STATE OFFICE

ENTERED INTO COMPUTER
5/18/06 AB

Fee
\$5
/\$
\$5
\$1
\$14

Recorded at the request of:

When Recorded, MAIL TO:

FRED SIEKMAN
 8228 E. CYPRESS ST
 SCOTTSDALE, AZ 85257

THIS IS A CONFORMED COPY OF INSTRUMENT
 RECORDED ON DATE 3-30-06 TIME 1:42
 IN BOOK 4379 PAGE 528
 ANA WAYMAN-TRUJILLO, RECORDER
 C. Aubin DEPUTY

Quitclaim Deed

1cf
 \$10
 (TR)

RECEIVED
 B.L.M. AZ STATE OFFICE
 2006 APR -4 A 11: 02
 PHOENIX, ARIZONA

QUITCLAIM DEED

RECEIVED
B.L.M. AZ STATE OFFICE


PHOENIX, ARIZONA

2006 APR - 14 A

THIS QUITCLAIM DEED, executed this 15 day of February, 2006 by (first party) **Karen Walter**, whose address is **P.O. Box #1194, Yarnell, AZ, 85362** does hereby remise, release, and quitclaim forever, all the right, title, interest, and claim which the said first party has in and to the following described parcel of land, and improvements and appurtenances thereto in the county of Yavapai, State of Arizona to wit: **Abracadabra #7 (AMC 350130) Section 18, Township T8N, Range R2E, G & SRB & M, San Domingo Mining District, Yavapai County, to Tim Jones** whose address is **4143 N. 27th Street #11, Phoenix, Az, 85016-5765** for the sum of \$1.00 and other valuable considerations paid by the second party. This entire claim covers a total of **160** acres of land.

Signed, sealed, and delivered in the presence of:


Witness


First party

State of Arizona


NO TRANSFER FEE NECESSARY
EXEMPT UNDER ARS 11-1134

Maricopa County

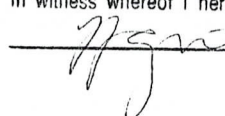
AL


On February 15, 2006, before me, Karen L. Walter personally appeared, and is personally known to me to be the person whose name is subscribed to the within instrument and acknowledged to me that he/she executed the same in his authorized capacity and they, by his signature on the instrument, the person, or the entity upon behalf of which the person acted, executed the instrument.

Witness my hand and official seal:



STATE OF ARIZONA }
COUNTY OF MARICOPA } SS.

This instrument was acknowledged before me this 15 day of February, 2006, by Teresa Jauregui in witness whereof I herewith set my hand and official seal
 , NOTARY PUBLIC



ENTERED INTO COMPUTER

5/18/06 QB

Fee
\$5
Recorded at the request of:
\$8
When Recorded, MAIL TO:
\$5
\$1
\$14

Recorded at the request of:

When Recorded, MAIL TO:

FRED SIEKMAN
 8228 E. CYPRESS ST
 SCOTTSDALE, AZ 85257

THIS IS A CONFORMED COPY OF INSTRUMENT
 RECORDED ON DATE 3-30-06 TIME 1.42
 IN BOOK 4379 PAGE 527
 ANA WAYMAN-TRUJILLO, RECORDER
 C. Anderson DEPUTY

Quitclaim Deed

10
 510
 (78)

RECEIVED
 B.L.M. AZ STATE OFFICE
 2006 APR -4 A 11: 03
 PHOENIX, ARIZONA

RECEIVED
B.L.M. AZ STATE OFFICE

QUITCLAIM DEED

2006 APR -4 A 11: 03

THIS QUITCLAIM DEED, executed this 15 day of PHOENIX, ARIZONA 02, 2006 by (first party) **Karen Walter**, whose address is **POB 1194, Yarnell, AZ, 85362** does hereby remise, release, and quitclaim forever, all the right, title, interest, and claim which the said first party has in and to the following described parcel of land, and improvements and appurtenances thereto in the county of Yavapai, State of Arizona to wit: **Abracadabra #21 (AMC 350142) Section 8, Township 8N, Range 2E, G & SRB & M, San Domingo Mining District, Yavapai County, to Robert Curran** whose address is **8745 W. Sheridan St. Phoenix, Az., 85037-3659** for the sum of \$1.00 and other valuable considerations paid by the second party. This entire claim covers a total of **160** acres of land.

Signed, sealed, and delivered in the presence of:

[Signature]
Witness

[Signature]
First party

NO TRANSFER FEE NECESSARY
EXEMPT UNDER ARS 11-1124

174


State of Arizona

Maricopa County

On February 15, 2006, before me, Karen L. Walter personally appeared, and is personally known to me to be the person whose name is subscribed to the within instrument and acknowledged to me that he/she executed the same in his authorized capacity and they, by his signature on the instrument, the person, or the entity upon behalf of which the person acted, executed the instrument.

Witness my hand and official seal:

[Signature]



STATE OF ARIZONA
COUNTY OF MARICOPA } SS.

This instrument was acknowledged before me this 15 day of February, 2006, by Teresa Jauregui in witness whereof I herewith set my hand and official seal
[Signature], NOTARY PUBLIC

ENTERED INTO COMPUTER

5/18/06 AB

Fee
\$5
\$8
\$5
\$1
\$14

Recorded at the request of:

When Recorded, MAIL TO:

FRED SIEKMAN
 8228 E. CYPRESS ST
 SCOTTSDALE, AZ 85257

THIS IS A CONFORMED COPY OF INSTRUMENT
 RECORDED ON DATE 3-30-06 TIME 1:42
 IN BOOK 4379 PAGE 526
 ANA WAYMAN-TRUJILLO, RECORDER
 C. Andis DEPUTY

1cf
 \$10
 TR

Quitclaim Deed

RECEIVED
 B.L.M. AZ STATE OFFICE
 2006 APR -4 A 11: 03
 PHOENIX, ARIZONA

QUITCLAIM DEED

THIS QUITCLAIM DEED, executed this 16 day of FEB, 2006 by (first party) **John Albanese**, whose address is **3856 W. Country Gables Dr., Phoenix, Az, 85053** does hereby remise, release, and quitclaim forever, all the right, title, interest, and claim which the said first party has in and to the following described parcel of land, and improvements and appurtenances thereto in the county of Yavapai, State of Arizona to wit: **Abracadabra 14 (AMC 350135) Section 5, Township 8N, Range 2E, G & SRB & M, San Domingo Mining District, Yavapai County, to Robert Curran** whose address is **8745 W. Sheridan St. Phoenix, Az., 85037-3659** for the sum of \$1.00 and other valuable considerations paid by the second party. This entire claim covers a total of **160** acres of land.

Signed, sealed, and delivered in the presence of:

[Signature]
Witness

[Signature]
First party

NO TRANSFER FEE NECESSARY
EXEMPT UNDER ARS 11-1134
A6


State of Arizona

Maricopa County

On 02/16, 2006, before me, JOHN ALBANESE personally appeared, and is personally known to me to be the person whose name is subscribed to the within instrument and acknowledged to me that he/she executed the same in his authorized capacity and they, by his signature on the instrument, the person, or the entity upon behalf of which the person acted, executed the instrument.

Witness my hand and official seal:

[Signature]
PHOENIX, ARIZONA



2006 APR - 4 A 11: 03

RECEIVED
B.L.M. AZ STATE OFFICE

ENTERED INTO COMPUTER

5/18/06 AB

Fee
\$5
S8
S5
S1
S14

Recorded at the request of:

When Recorded, MAIL TO:

FRED SIEKMAN
 8228 E. CYPRESS ST
 SCOTTSDALE, AZ 85257

THIS IS A CONFORMED COPY OF INSTRUMENT
 RECORDED ON DATE 3-30-06 TIME 1:42
 IN BOOK 4379 PAGE 525
 ANA WAYMAN-TRUJILLO, RECORDER
 C. Andis DEPUTY

Quitclaim Deed

1c
 \$10
 (70)

RECEIVED
 B.L.M. AZ STATE OFFICE
 2006 APR -4 A 11:03
 PHOENIX, ARIZONA

QUITCLAIM DEED

THIS QUITCLAIM DEED, executed this 16 day of FEB, 2006 by (first party) **John Albanese**, whose address is **3856 W. Country Gables Dr., Phoenix, Az, 85053** does hereby remise, release, and quitclaim forever, all the right, title, interest, and claim which the said first party has in and to the following described parcel of land, and improvements and appurtenances thereto in the county of Yavapai, State of Arizona to wit: **Abracadabra 13 (AMC 350134)** Section **5**, Township **8N**, Range **2E**, G & SRB & M, San Domingo Mining District, Yavapai County, to **Robert Curran** whose address is **8745 W. Sheridan St. Phoenix, Az., 85037-3659** for the sum of \$1.00 and other valuable considerations paid by the second party. This entire claim covers a total of **160** acres of land.

Signed, sealed, and delivered in the presence of:

[Signature]
Witness

[Signature]
First party

NO TRANSFER FEE NECESSARY
EXEMPT UNDER ARS 11-1134

AB


State of Arizona

Maricopa County

On 02/16, 2006, before me, JOHN ALBANESE personally appeared, and is personally known to me to be the person whose name is subscribed to the within instrument and acknowledged to me that he/she executed the same in his authorized capacity and they, by his signature on the instrument, the person, or the entity upon behalf of which the person acted, executed the instrument.

Witness my hand and official seal:

[Signature]
PHOENIX, ARIZONA



2006 APR - 4 11:03

RECEIVED
B.L.M. AZ STATE OFFICE

ENTERED INTO COMPUTER

5/18/06 AB

Fee
\$5
\$8
\$5
\$1
\$14

Recorded at the request of:

When Recorded, MAIL TO:

FRED SIEKMAN
 8228 E. CYPRESS ST
 SCOTTSDALE, AZ 85257

THIS IS A CONFORMED COPY OF INSTRUMENT
 RECORDED ON DATE 3-30-06 TIME 1:42
 IN BOOK 4379 PAGE 524
 ANA WAYMAN-TRUJILLO, RECORDER
 C. Audis DEPUTY

Quitclaim Deed

10
 \$10
 (R)

RECEIVED
 B.L.M. AZ STATE OFFICE

2006 APR -4 A 11:03

PHOENIX, ARIZONA

QUITCLAIM DEED

THIS QUITCLAIM DEED, executed this 16 day of FEB, 2006 by (first party) **John Albanese**, whose address is **3856 W. Country Gables Drive, Phoenix AZ**, 85053 does hereby remise, release, and quitclaim forever, all the right, title, interest, and claim which the said first party has in and to the following described parcel of land, and improvements and appurtenances thereto in the county of Yavapai, State of Arizona to wit: **Abracadabra #7 (AMC 350130)** Section **18**, Township **T8N**, Range **R2E**, G & SRB & M, San Domingo Mining District, Yavapai County, to **Jerry Morris** whose address is **1053 W. Cornell, Tempe, Az, 85283-1652** for the sum of \$1.00 and other valuable considerations paid by the second party. This entire claim covers a total of **160** acres of land.

Signed, sealed, and delivered in the presence of:

[Signature]
Witness

[Signature]
First party

NO TRANSFER FEE NECESSARY
EXEMPT UNDER ARS 11-1134

Alr


State of Arizona

Maricopa County

On 02/16, 2006, before me, JOHN ALBANESE personally appeared, and is personally known to me to be the person whose name is subscribed to the within instrument and acknowledged to me that he/she executed the same in his authorized capacity and they, by his signature on the instrument, the person, or the entity upon behalf of which the person acted, executed the instrument.

Witness my hand and official seal:

[Signature]



PHOENIX, ARIZONA

2006 APR - 4 11: 03

RECEIVED
B.L.M. AZ STATE OFFICE

ENTERED INTO COMPUTER

5/18/06 aB

Fee
\$5
\$8
\$5
\$1
\$14

Recorded at the request of:

When Recorded, MAIL TO:

FRED SIEKMAN
 8228 E. CYPRESS ST
 SCOTTSDALE, AZ 85257

THIS IS A CONFORMED COPY OF INSTRUMENT
 RECORDED ON DATE 3-30-06 TIME 1:42
 IN BOOK 4379 PAGE 523
 ANA WAYMAN-TRUJILLO, RECORDER
 C. A. DEPUTY

Quitclaim Deed

10
 510
 77

RECEIVED
 B.L.M. AZ STATE OFFICE
 2006 APR -4 A 11: 03
 PHOENIX, ARIZONA

QUITCLAIM DEED

THIS QUITCLAIM DEED, executed this 7th day of Feb, ²⁰⁰⁶ 2000 by (first party) **Ron Lentz**, whose address is **5223 E. Ebell St., Long Beach, Ca., 90808** does hereby remise, release, and quitclaim forever, all the right, title, interest, and claim which the said first party has in and to the following described parcel of land, and improvements and appurtenances thereto in the county of Yavapai, State of Arizona to wit: **Abracadabra #20 (AMC 350141) Section 29, Township 9N, Range 2E, G & SRB & M, San Domingo Mining District, Yavapai County, to Marty Koho** whose address is **16646 N. 35th Lane Phoenix, Az., 85053-2973** for the sum of \$1.00 and other valuable considerations paid by the second party. This entire claim covers a total of **160** acres of land.

Signed, sealed, and delivered in the presence of:

Bud Roy
Witness

Ron Lentz
First party

State of Arizona

NO TRANSFER FEE NECESSARY
EXEMPT UNDER ARS 11-1134


Al

Maricopa County

On 7th day of February, ²⁰⁰⁶ 2000, before me, RONALD EUGENE LENTZ personally appeared, and is personally known to me to be the person whose name is subscribed to the within instrument and acknowledged to me that he/she executed the same in his authorized capacity and they, by his signature on the instrument, the person, or the entity upon behalf of which the person acted, executed the instrument.

Witness my hand and official seal:

Emilia Nikolic
PHOENIX, ARIZONA



2006 APR - 4 A 11: 03

RECEIVED
B.L.M. AZ STATE OFFICE

ENTERED INTO COMPUTER

5/18/06 AB

Fee
\$5
✓
\$8
\$5
When Recorded, MAIL TO:
\$1
\$14

Recorded at the request of:

When Recorded, MAIL TO:

FRED SIEKMAN
 8228 E. CYPRESS ST
 SCOTTSDALE, AZ 85257

THIS IS A CONFORMED COPY OF INSTRUMENT
 RECORDED ON DATE 3-30-06 TIME 1:42
 IN BOOK 4379 PAGE 522
 ANA WAYMAN-TRUJILLO, RECORDER
 _____ C. Audi _____ DEPUTY

Quitclaim Deed

1cl
 \$10
 (78)

RECEIVED
 B.L.M. AZ STATE OFFICE
 2006 APR -4 A 11: 03
 PHOENIX, ARIZONA

QUITCLAIM DEED

THIS QUITCLAIM DEED, executed this 7 day of 02, 2000 by (first party) **Ron Lentz**, whose address is **5223 E. Ebell St., Long Beach, Ca., 90808** does hereby remise, release, and quitclaim forever, all the right, title, interest, and claim which the said first party has in and to the following described parcel of land, and improvements and appurtenances thereto in the county of Yavapai, State of Arizona to wit: **Abracadabra #18 (AMC 350319)** Section **31**, Township **9N**, Range **2E**, G & SRB & M, San Domingo Mining District, Yavapai County, to **Jerry Morris** whose address is **1053 W. Cornell, Tempe, Az., 85283-1652** for the sum of \$1.00 and other valuable considerations paid by the second party. This entire claim covers a total of **160** acres of land. **(AMC 350139)**

Signed, sealed, and delivered in the presence of:

Bud Riley
Witness

Ron Lentz
First party

NO TRANSFER FEE NECESSARY
EXEMPT UNDER ARS 11-1134

AB

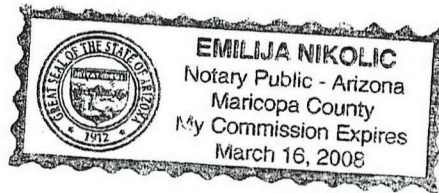
State of Arizona

Maricopa County

On 7th day of February, 2000, before me, RONALD EUGENE LENTZ personally appeared, and is personally known to me to be the person whose name is subscribed to the within instrument and acknowledged to me that he/she executed the same in his authorized capacity and they, by his signature on the instrument, the person, or the entity upon behalf of which the person acted, executed the instrument.

Witness my hand and official seal:

Emilija Nikolic
PHOENIX, ARIZONA



2006 APR - 4 11:03

RECEIVED
B.L.M. AZ STATE OFFICE

ENTERED INTO COMPUTER

5/18/06 AB

Fee
\$5
SS
SS
SS
SI
SI

Recorded at the request of:

When Recorded, MAIL TO:

FRED SIEKMAN
 8228 E. CYPRESS ST
 SCOTTSDALE, AZ 85257

THIS IS A CONFORMED COPY OF INSTRUMENT

RECORDED ON DATE 3-30-06 TIME 11:42

IN BOOK 4379 PAGE 521

ANA WAYMAN-TRUJILLO, RECORDER

C Audi

DEPUTY

Quitclaim Deed

100
 \$10
 10

RECEIVED
 B.L.M. AZ STATE OFFICE

2006 APR -4 A 11:03

PHOENIX, ARIZONA

QUITCLAIM DEED

THIS QUITCLAIM DEED, executed this 7th day of Feb., 2006 ^{EPV}, 2000 by (first party) **Ron Lentz**, whose address is **5223 E. Ebell St., Long Beach, Ca., 90808** does hereby remise, release, and quitclaim forever, all the right, title, interest, and claim which the said first party has in and to the following described parcel of land, and improvements and appurtenances thereto in the county of Yavapai, State of Arizona to wit: **Bonanza 1 (AMC 350330)** Section **30**, Township **T8N**, Range **2E**, G & SRB & M, San Domingo Mining District, Yavapai County, to **Marty Koho** whose address is **16646 N. 35th Lane Phoenix, Az., 85053-2973** for the sum of \$1.00 and other valuable considerations paid by the second party. This entire claim covers a total of **160** acres of land.

Signed, sealed, and delivered in the presence of:

[Signature]
Witness

[Signature]
First party

State of Arizona

NO TRANSFER FEE NECESSARY
EXEMPT UNDER ARS 11-1134

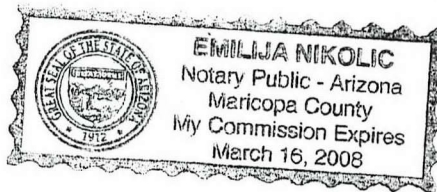
Maricopa County

AL

On 7th day of February, 2006 ^{EPV}, before me, RONALD EUGENE LENTZ personally appeared, and is personally known to me to be the person whose name is subscribed to the within instrument and acknowledged to me that he/she executed the same in his authorized capacity and they, by his signature on the instrument, the person, or the entity upon behalf of which the person acted, executed the instrument.

Witness my hand and official seal:

[Signature]



PHOENIX, ARIZONA

2006 APR - 4 - 11:03

RECEIVED
B.L.M. AZ STATE OFFICE

ENTERED INTO COMPUTER

5/18/06 AB

Fee-
\$5
\$8
\$5
\$1
\$14

Recorded at the request of:

When Recorded, MAIL TO:

FRED SIEKMANN
 8228 E. CYPRESS ST
 SCOTTSDALE, AZ 85257

THIS IS A CONFORMED COPY OF INSTRUMENT
 RECORDED ON DATE 3-30-06 TIME 1:42
 IN BOOK 4379 PAGE 520
 ANA WAYMAN-TRUJILLO, RECORDER
C. Audi DEPUTY

Quitclaim Deed

1 of
 \$10
 TR

RECEIVED
 B.L.M. AZ STATE OFFICE

2006 APR -4 A 11: 03

PHOENIX, ARIZONA

QUITCLAIM DEED

THIS QUITCLAIM DEED, executed this 29 day of 03, 2006 by (first party) **Bud Riley**, whose address is **PMB 790, 3370 N. Hayden Rd., #123, Scottsdale, AZ., 85251** does hereby remise, release, and quitclaim forever, all the right, title, interest, and claim which the said first party has in and to the following described parcel of land, and improvements and appurtenances thereto in the county of Yavapai, State of Arizona to wit: **Golden Gobbler Section 23, Township T11N, Range R1E, GSRBM, Turkey Creek Mining District, Yavapai County, to Marty Koho** whose address is **16646 N. 35th Lane, Phoenix, Az., 85053-2973** for the sum of \$1.00 and other valuable considerations paid by the second party. This entire claim covers a total of **40** acres of land. **(Amc 355490)**

Signed, sealed, and delivered in the presence of:

[Signature]
Witness

[Signature]
First party

State of Arizona

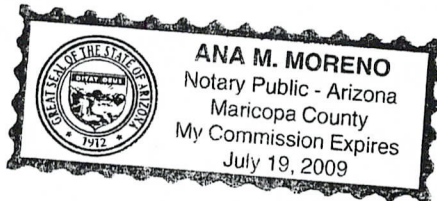
Maricopa County

NO TRANSFER FEE NECESSARY
EXEMPT UNDER ARS 11-1134
A4

On 03/29/06, 2006, before me, Bud Riley personally appeared, and is personally known to me to be the person whose name is subscribed to the within instrument and acknowledged to me that he/she executed the same in his authorized capacity and they, by his signature on the instrument, the person, or the entity upon behalf of which the person acted, executed the instrument.

Witness my hand and official seal:

[Signature]
PHOENIX, ARIZONA



2006 APR -4 A 11: 03

RECEIVED
B.L.M. AZ STATE OFFICE

ENTERED INTO COMPUTER

5/18/06 AB

Fee
\$5
\$8
\$5
\$1
\$14

Recorded at the request of:

When Recorded, MAIL TO:

FRED SIEKMAN
 8228 E. CYPRESS ST
 SCOTTSDALE, AZ 85257

THIS IS A CONFORMED COPY OF INSTRUMENT
 RECORDED ON DATE 3-30-06 TIME 1:42
 IN BOOK 4379 PAGE 519
 ANA WAYMAN-TRUJILLO, RECORDER
 C. Amb. DEPUTY

1cl
 \$10
 TR

Quitclaim Deed

RECEIVED
 B.L.M. AZ STATE OFFICE
 2006 APR -4 A 11: 04
 PHOENIX, ARIZONA

QUITCLAIM DEED

THIS QUITCLAIM DEED, executed this 29 day of 03, 2006 by (first party) **Fred Siekmann**, whose address is **8228 E. Cypress St, Scottsdale, AZ,** does hereby remise, release, and quitclaim forever, all the right, title, interest, and claim which the said first party has in and to the following described parcel of land, and improvements and appurtenances thereto in the county of Yavapai, State of Arizona to wit: **Golden Gobbler** Section **23**, Township **T11N**, Range **R1E**, G & SRB & M, San Domingo Mining District, Yavapai County, to **John Koho** whose address is **16646 N. 35th Lane, Phoenix, Az., 85053-2973** for the sum of \$1.00 and other valuable considerations paid by the second party. This entire claim covers a total of **40** acres of land. **(Amc 355496)**

Signed, sealed, and delivered in the presence of:

Bud Riley
Witness

Fred Siekmann
First party

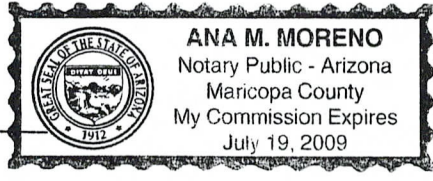
State of Arizona

NO TRANSFER FEE NECESSARY
EXEMPT UNDER ARS 11-1134
A6

Maricopa County

On 03/29/06, 2006, before me, Fred Siekmann personally appeared, and is personally known to me to be the person whose name is subscribed to the within instrument and acknowledged to me that he/she executed the same in his authorized capacity and they, by his signature on the instrument, the person, or the entity upon behalf of which the person acted, executed the instrument.

Witness my hand and official seal:

[Signature]


PHOENIX, ARIZONA
2006 APR - 4 A 11: 04
RECEIVED
B.L.M. AZ STATE OFFICE

ENTERED INTO COMPUTER
5/18/06 AB

United States Department of the Interior

Bureau of Land Management
 BUSINESS & SUPPORT SVCS DIV
 ONE N CENTRAL AVE
 PHOENIX, AZ 85004 -2203
 Phone: (602) 417-9200

PLEASE NOTE:
 Original document (27 Pgs.)
 is in the first lead file number
 listed which is **AMC350128**

Amc 350128
 Receipt 350314
 350330
 1258786

Transaction #: 1301822	
Date of Transaction: 04/04/2006	
CUSTOMER:	LESTER LINE 2050 W DUNLAP C 102 PHOENIX, AZ 85021

LINE #	QTY	DESCRIPTION	REMARKS	UNIT PRICE	TOTAL
1	1.00	LOCATABLE MINERALS / MINING CLAIMS-NOT NEW-UNADJUD, ONE AUTH NO. ONLY / MINING CLAIM MONEY RECEIVED (455) CASES: AMC350133/\$130.00	TRF (13)	- n/a -	130.00
TOTAL:					\$130.00

PAYMENT INFORMATION			
NOTE: Items will appear on credit card statement as "Bureau of Land Management".			
1	AMOUNT:	\$130.00	POSTMARKED: N/A
	TYPE:	CREDIT CARD	RECEIVED: 04/04/2006
	NAME:	LINE, LESTER 2050 W DUNLAP C 102 PHOENIX AZ 85021	
	CARD NO:	XXXXXXXXXXXX8789	AUTH CODE: 720978
	NAME ON CARD:	LINE JR/LESTER W	
	EXPIRES:	07/31/2006	
	SIGNATURE:		

REMARKS

This receipt was generated by the automated BLM Collections and Billing System and is a paper representation of a portion of the official electronic record contained therein.

Fee
\$5
/\$
\$5
\$1
\$14

Recorded at the request of:

When Recorded, MAIL TO:

FRED SIEKMANN
 8228 E. CYPRESS ST
 SCOTTSDALE, AZ 85257

THIS IS A GONFORMED COPY OF INSTRUMENT
 RECORDED ON DATE 3-30-06 TIME 1:42
 IN BOOK 4379 PAGE 530
 ANA WAYMAN-TRUJILLO, RECORDER
C. Andis DEPUTY

Quitclaim Deed

1CL
 510
 (70)

RECEIVED
 B.L.M. AZ STATE OFFICE

2006 APR -4 A 11: 02

PHOENIX, ARIZONA

QUITCLAIM DEED

THIS QUITCLAIM DEED, executed this 7th day of October, 1999 by (first party), FRANCES SPINELLA, whose address is P.O. Box 5245 SCOTTSDALE, AZ 85261, does hereby remise, release and quitclaim forever, all the right, title, interest and claim which the said first party has in and to the following described parcel of land, and improvements and appurtenances thereto in the county of Yavapai, State of Arizona to wit: ABRACADABRA #2 (AMC 348414) Section 2E, Township 8N, Range 2E, G & SRB & M, San Domingo Mining District, Yavapai County, to GPAA (Gold Prospectors Association of America), (second party) whose address is P.O. Box 891509, Temecula, CA 92589, for the sum of \$1 and other valuable considerations paid by the second party. This entire claim covers a total of 160 acres of land. UNPATENTED MINE CLAIM
ARS § 11-1134 A-6

In Witness Whereof, the said first party has signed and sealed these presents the day and year first above written.

Signed, sealed and delivered in the presence of:


Philip J. Towers [Signature]
Witness

State of Arizona
Maricopa County

On October 7, 1999 before me, FRANCES SPINELLA, personally appeared, and is personally known to me to be the person whose name is subscribed to the within instrument and acknowledged to me that he executed the same in his authorized capacity and they by his signature on the instrument the person, or the entity upon behalf of which the person acted, executed the instrument.

Witness my hand and official seal.

[Signature]



SEAL

RECEIVED
BUREAU OF
LAND MANAGEMENT
ARIZONA
STATE OFFICE
PHOENIX, ARIZONA
2002 JUN 17 A 10: 04

ENTERED IN COMPUTER

7/15/02 JCH

QUITCLAIM DEED

THIS QUITCLAIM DEED, executed this 5th day of May, 2001 by (First Party) Fred Siekmann, whose address is 8228 E. Cypress St., Scottsdale, AZ, 85257 does hereby remise, release and quitclaim forever, all the right, title, and claim which the said first party has in and to the following described parcel of land, and improvements and appurtenances thereto in the County of Yavapai, State of Arizona to wit: Abracadabra 2 (AMC# 348414) Section 20, Township 8N, Range 2E, G & SRB & M, San Domingo Mining District, Yavapai County, to Jack Hinton, whose address is 5119 N. 81st St. Glendale, Arizona, 85303, for the sum of \$1 and other valuable considerations paid by the second party. This entire claim covers a total of 160 acres of land.

FEDERAL MINING CLAIM, NON PATENTED
ARS § 11-1134 A-G

IN WITNESS WHEREOF, the said first party has signed and sealed these presents the day and year first above written.

Signed, sealed and delivered in the presence of:

Ken Johnson
Witness signature

Fred Siekmann
First Party signature

State of Arizona
Maricopa County

ON May 5, 2001 before me, Fred Siekmann personally appeared, and is personally known to me to be the person whose name is subscribed to the within instrument and acknowledged to me that he/she executed the same in his/her authorized capacity and they by his/her signature on the instrument the person, or entity upon behalf of which the person acted, executed the instrument.

WITNESS my hand and official seal.

Bud Riley
My Commission expires 6/9/01
OFFICIAL SEAL
BUD RILEY
Notary Public - State of Arizona
MARICOPA COUNTY
My Comm. Expires June 9, 2001

SEAL

ARIZONA
STATE OFFICE
PHOENIX, ARIZONA

2002 JUN 17 A 10: 04

RECEIVED
BUREAU OF
LAND MANAGEMENT

ENTERED IN COMPUTER

7/15/02 MCH

QUITCLAIM DEED

THIS QUITCLAIM DEED, executed this 14th day of June, 2001 by (First Party) Bud Riley, whose address is 8228 E. Cypress St., Scottsdale, AZ. 85257 does hereby remise, release and quitclaim forever, all the right, title, and claim which the said first party has in and to the following described parcel of land, and improvements and appurtenances thereto in the County of Yavapai, State of Arizona to wit: Abracadabra 3 (AMC# 348415) Section 20, Township 8N, Range 2E, G & SRB & M, San Domingo Mining District, Yavapai County, to Reggie Clark, whose address is 4140 W. Denton Ln., Phoenix, Arizona, 85019, for the sum of \$1 and other valuable considerations paid by the second party. This entire claim covers a total of 160 acres of land.

FEDERAL MINING CLAIM, NON PATENTED
ARS § 11-1134 A-4

IN WITNESS WHEREOF, the said first party has signed and sealed these presents the day and year first above written.

Signed, sealed and delivered in the presence of:

[Signature]
Witness signature


[Signature]
First Party signature

State of Arizona
Maricopa County

ON July 16, 2001 before me, Bud Riley personally appeared, and is personally known to me to be the person whose name is subscribed to the within instrument and acknowledged to me that he/she executed the same in his/her authorized capacity and they by his/her signature on the instrument the person, or entity upon behalf of which the person acted, executed the instrument.

WITNESS my hand and official seal.

[Signature] 9/25/2004
My Commission expires



SEAL

RECEIVED
BUREAU OF
LAND MANAGEMENT
2002 JUN 17 A 10: 03
ARIZONA
STATE OFFICE
PHOENIX, ARIZONA

ENTERED IN COMPUTER

7/15/02 NCH


QUITCLAIM DEED

THIS QUITCLAIM DEED, executed this 5th day of May, 2001 by (First Party) Fred Siekmann, whose address is 8228 E. Cypress St., Scottsdale, AZ, 85257 does hereby remise, release and quitclaim forever, all the right, title, and claim which the said first party has in and to the following described parcel of land, and improvements and appurtenances thereto in the County of Yavapai, State of Arizona to wit: Abracadabra 4 (AMC# 348416) Section 20, Township 8N, Range 2E, G & SRB & M, San Domingo Mining District, Yavapai County, to Jack Hinton, whose address is 5119 N. 81st St. Glendale, Arizona, 85303, for the sum of \$1 and other valuable considerations paid by the second party. This entire claim covers a total of 160 acres of land.

UNPATENTED MINING CLAIM
ARS § 11-1134 AS

IN WITNESS WHEREOF, the said first party has signed and sealed these presents the day and year first above written.

Signed, sealed and delivered in the presence of:



Witness signature


First Party signature

State of Arizona
Maricopa County

ON May 5, 2001 before me, Fred Siekmann personally appeared, and is personally known to me to be the person whose name is subscribed to the within instrument and acknowledged to me that he/she executed the same in his/her authorized capacity and they by his/her signature on the instrument the person, or entity upon behalf of which the person acted, executed the instrument.

WITNESS my hand and official seal.


My Commission expires 6/29/01

SEAL

ARIZONA
STATE OFFICE
PHOENIX, ARIZONA

2002 JUN 17 A 10: 03

RECEIVED
BUREAU OF
LAND MANAGEMENT

ENTERED IN COMPUTER

7/15/02 *ms*

Gold Prospectors Assoc
P.O. Box 89154
Tempecula, CA 92589-9917

3429474 BK 3900 PG 419
Yavapai County
Patsy Jenney-Colon, Recorder
02/11/2002 01:34P PAGE 1 OF 1
GOLD PROSPECTORS ASSOCIATION
RECORDING FEE 5.00
SURCHARGE 8.00
POSTAGE 0.00

QUITCLAIM DEED

FEE
\$3
\$4
\$5
\$1
B
OK

THIS QUITCLAIM DEED, executed this 5th day of May, 2001 by (First Party) Fred Siekmann, whose address is 8228 E. Cypress St., Scottsdale, AZ, 85257 does hereby remise, release and quitclaim forever, all the right, title, and claim which the said first party has in and to the following described parcel of land, and improvements and appurtenances thereto in the County of Yavapai, State of Arizona to wit: Abracadabra 5 (AMC# 350128) Section 17, Township 8N, Range 2E, G & SRB & M, San Domingo Mining District, Yavapai County, to Terry Riley, whose address is 17629 N. 33rd Street, Phoenix, Arizona, 85032, for the sum of \$1 and other valuable considerations paid by the second party. This entire claim covers a total of 160 acres of land. UNPATENTED mining claim.

ARS § 11-1134 A-6

IN WITNESS WHEREOF, the said first party has signed and sealed these presents the day and year first above written.

Signed, sealed and delivered in the presence of:

Karen Jackson
Witness signature

Fred Siekmann
First Party signature


State of Arizona
Maricopa County

ON MAY 5, 2001 before me, Fred Siekmann personally appeared, and is personally known to me to be the person whose name is subscribed to the within instrument and acknowledged to me that he/she executed the same in his/her authorized capacity and they by his/her signature on the instrument the person, or entity upon behalf of which the person acted, executed the instrument.

WITNESS my hand and official seal.

Bud Riley

My Commission expires



6/8/01

SEAL

ARIZONA
STATE OFFICE
PHOENIX, ARIZONA

2002 JUN 17 A 10:04

RECEIVED
BUREAU OF
LAND MANAGEMENT

ENTERED IN COMPUTER

7/15/02 MAH

QUITCLAIM DEED

THIS QUITCLAIM DEED, executed this 14th day of June, 2001 by (First Party) Bud Riley, whose address is 8228 E. Cypress St., Scottsdale, AZ. 85257 does hereby remise, release and quitclaim forever, all the right, title, and claim which the said first party has in and to the following described parcel of land, and improvements and appurtenances thereto in the County of Yavapai, State of Arizona to wit: Abracadabra 5 (AMC# 350128) Section 17, Township 8N, Range 2E, G & SRB & M, San Domingo Mining District, Yavapai County, to Roscoe A. Oliphant whose address is 3040 E. Shea Blvd. #1255, Phoenix, Arizona, 85028, for the sum of \$1 and other valuable considerations paid by the second party. This entire claim covers a total of 160 acres of land.

UNPATENTED MINING CLAIM
ARS § 11-1134 A-6

IN WITNESS WHEREOF, the said first party has signed and sealed these presents the day and year first above written.

Signed, sealed and delivered in the presence of:

[Signature]
Witness signature

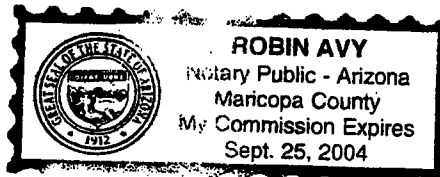
Bud Riley
First Party signature

State of Arizona
Maricopa County

ON July 16, 2001 before me, Bud Riley personally appeared, and is personally known to me to be the person whose name is subscribed to the within instrument and acknowledged to me that he/she executed the same in his/her authorized capacity and they by his/her signature on the instrument the person, or entity upon behalf of which the person acted, executed the instrument.

WITNESS my hand and official seal.

Patricia Perry 9/25/2004
My Commission expires



SEAL

ARIZONA
STATE OFFICE
PHOENIX, ARIZONA

2002 JUN 17 A 10: 04

RECEIVED
BUREAU OF
LAND MANAGEMENT

ENTERED IN COMPUTER

7/15/02 MX

QUITCLAIM DEED

THIS QUITCLAIM DEED, executed this 14th day of June, 2001 by (First Party) Bud Riley, whose address is 8228 E. Cypress St., Scottsdale, AZ. 85257 does hereby remise, release and quitclaim forever, all the right, title, and claim which the said first party has in and to the following described parcel of land, and improvements and appurtenances thereto in the County of Yavapai, State of Arizona to wit: Abracadabra 6 (AMC# 350129) Section 17, Township 8N, Range 2E, G & SRB & M, San Domingo Mining District, Yavapai County, to Reggie Clark whose address is 4140 W. Denton Ln., Phoenix, Arizona, 85019, for the sum of \$1 and other valuable considerations paid by the second party. This entire claim covers a total of 160 acres of land.

UNPATENTED Federal mining claim
ARS § 11-1134 A6

IN WITNESS WHEREOF, the said first party has signed and sealed these presents the day and year first above written.

Signed, sealed and delivered in the presence of:

[Signature]
Witness signature

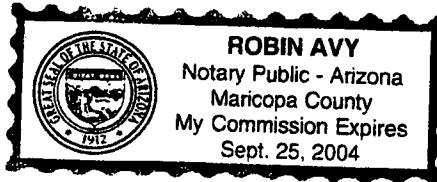
Bud Riley
First Party signature

State of Arizona
Maricopa County

ON July 16, 2001 before me, Bud Riley personally appeared, and is personally known to me to be the person whose name is subscribed to the within instrument and acknowledged to me that he/she executed the same in his/her authorized capacity and they by his/her signature on the instrument the person, or entity upon behalf of which the person acted, executed the instrument.

WITNESS my hand and official seal.

Robin Avy 9/25/2004
My Commission expires



RECEIVED
BUREAU OF
LAND MANAGEMENT
2002 JUN 17 A 10:04
ARIZONA
STATE OFFICE
PHOENIX, ARIZONA

ENTERED IN COMPUTER

7/15/02 MCH

QUITCLAIM DEED


THIS QUITCLAIM DEED, executed this 5th day of May, 2001 by (First Party) Fred Siekmann, whose address is 8228 E. Cypress St., Scottsdale, AZ, 85257 does hereby remise, release and quitclaim forever, all the right, title, and claim which the said first party has in and to the following described parcel of land, and improvements and appurtenances thereto in the County of Yavapai, State of Arizona to wit: Abacadabra 6 (AMC# 350129) Section 17, Township 8N, Range 2E, G & SRB & M, San Domingo Mining District, Yavapai County, to Roscoe A. Oliphant whose address is 3040 E. Shea Blvd. #1255, Phoenix, Arizona, 85028, for the sum of \$1 and other valuable considerations paid by the second party. This entire claim covers a total of 160 acres of land.

UNPATENTED MINING CLAIM
ARS § 11-1134 A-4

IN WITNESS WHEREOF, the said first party has signed and sealed these presents the day and year first above written.

Signed, sealed and delivered in the presence of:



Witness signature



First Party signature

State of Arizona
Maricopa County

ON May 5, 2001 before me, Fred Siekmann personally appeared, and is personally known to me to be the person whose name is subscribed to the within instrument and acknowledged to me that he/she executed the same in his/her authorized capacity and they by his/her signature on the instrument the person, or entity upon behalf of which the person acted, executed the instrument.

WITNESS my hand and official seal.


My Commission expires 6/9/01



RECEIVED
BUREAU OF
LAND MANAGEMENT
2002 JUN 17 A 10: 04
ARIZONA
STATE OFFICE
PHOENIX, ARIZONA

ENTERED IN COMPUTER

7/15/02 *MSH*



GOLD PROSPECTORS ASSOCIATION OF AMERICA

P. O. Box 891509 Temecula, CA 92589 (909) 699-4749

Enclosed please find our check # _____, in the
amount of \$ 41⁰⁴/₂, for recording Fees
for the Quit Claims listed on the following page(s).
when recorded, please send documents to the above
address, ATTN: Ken, Claims Department.

Thank You.

If there are any questions or problems
with the enclosed paperwork, PLEASE call
me @ 1-800-551-9707 X-121

RECEIVED
BUREAU OF
LAND MANAGEMENT
2002 JUN 17 A 10:03
ARIZONA
STATE OFFICE
PHOENIX, ARIZONA

United States Department of the Interior
Bureau of Land Management
 BUSINESS & SUPPORT SVCS DIV
 222 N CENTRAL AVE
 PHOENIX, AZ 85004 -2203
 Phone: (602) 417-9200

Receipt	
No:	513756

Transaction #: 537405	
Date of Transaction: 06/24/2002	
CUSTOMER:	GOLD PROSPECTORS PO BOX 891509 TEMECULA, CA 92589

LINE #	QTY	DESCRIPTION	REMARKS	UNIT PRICE	TOTAL
1	8.00	IAC PRODUCTS / COPIES / CASEFILE/DOCUMENT COPIES / COPIES (BW UP TO 11X17)-\$.13/P		0.13	1.04
2	1.00	LOCATABLE MINERALS / MINING CLAIMS-NOT NEW-UNADJUD, ONE AUTH NO. ONLY / MINING CLAIM MONEY RECEIVED (455) CASES: AMC348416/\$40.00	TRF (8)	- n/a -	40.00
TOTAL:					\$41.04

PAYMENT INFORMATION					
1	AMOUNT:	\$41.04	POSTMARKED:	06/14/2002	
	TYPE:	CHECK	RECEIVED:	06/17/2002	
	CHECK NO:	23605			
	NAME:	GOLD PROSPECTORS ASSOCIATION OF AMERICA PO BOX 891509 TEMECULA CA 92589			

REMARKS

This receipt was generated by the automated BLM Collections and Billing System and is a paper representation of a portion of the official electronic record contained therein.

United States Department of the Interior
Bureau of Land Management
 BUSINESS & SUPPORT SVCS DIV
 222 N CENTRAL AVE
 PHOENIX, AZ 85004 -2203
 Phone: (602) 417-9200

Receipt	
No:	513756

Transaction #: 537405	
Date of Transaction: 06/24/2002	
CUSTOMER:	GOLD PROSPECTORS PO BOX 891509 TEMECULA, CA 92589

LINE #	QTY	DESCRIPTION	REMARKS	UNIT PRICE	TOTAL
1	8.00	IAC PRODUCTS / COPIES / CASEFILE/DOCUMENT COPIES / COPIES (B/W UP TO 11X17)-\$.13/P		0.13	1.04
2	1.00	LOCATABLE MINERALS / MINING CLAIMS-NOT NEW-UNADJUD, ONE AUTH NO. ONLY / MINING CLAIM MONEY RECEIVED (455) CASES: AMC348416/\$40.00	TRF (8)	- n/a -	40.00
TOTAL:					\$41.04

PAYMENT INFORMATION			
1	AMOUNT:	\$41.04	POSTMARKED: 06/14/2002
	TYPE:	CHECK	RECEIVED: 06/17/2002
	CHECK NO:	23605	
	NAME:	GOLD PROSPECTORS ASSOCIATION OF AMERICA PO BOX 891509 TEMECULA CA 92589	

REMARKS

This receipt was generated by the automated BLM Collections and Billing System and is a paper representation of a portion of the official electronic record contained therein.

United States Department of the Interior
Bureau of Land Management
 BUSINESS & SUPPORT SVCS DIV
 222 N CENTRAL AVE
 PHOENIX, AZ 85004 -2203
 Phone: (602) 417-9200

Receipt	
No:	352785

Transaction #: 370989
Date of Transaction: 08/08/2001

CUSTOMER: RONALD W IRVINE
 7619 N. 40TH DR.
 PHOENIX, AZ 85051

LINE #	QTY	COMMODITY / SUBJECT / ACTION / PRODUCT	REMARKS	UNIT PRICE	TOTAL
1	1.00	LOCATABLE MINERALS / MINING CLAIMS-NOT NEW-UNADJUD, ONE AUTH NO. ONLY / MINING CLAIM MONEY RECEIVED (455)	TRF (6)	- n/a -	\$30.00
TOTAL:					\$30.00

PAYMENT INFORMATION			
1	AMOUNT:	\$30.00	POSTMARKED: N/A
	TYPE:	CHECK	RECEIVED: 08/08/2001
	CHECK NO:	2725	
	NAME:	IRVINE, RONALD W 7619 N. 40TH DR. PHOENIX AZ 85051	

REMARKS

CASE SERIAL NUMBER INFORMATION		
TRNS #	LINE #	CASES
370989	1	AMC350128/\$30.00

This receipt was generated by the automated BLM Collections and Billings System and is a paper representation of a portion of the official electronic record contained therein.

AMC 350128

QUITCLAIM DEED

THIS QUITCLAIM DEED, executed this 7th day of October, 1999 by (first party), GWYN BOWEN, whose address is 4717 N. 87th AVE, PHOENIX, AZ, does hereby remise, release and quitclaim forever, all the right, title, interest and claim which the said first party has in and to the following described parcel of land, and improvements and appurtenances thereto in the county of Yavapai, State of Arizona to wit: CALAMITY #1 (AMC 350143) Section 16/21, Township 8N, Range 2E, G & SRB & M, San Domingo Mining District, Yavapai County, to JOHN J BUTLER whose address is 4823 E. ABRAHAM LN. PHOENIX, AZ, for the sum of \$1 and other valuable considerations paid by the second party. This entire claim covers a total of 160 acres of land.

In Witness Whereof, the said first party has signed and sealed these presents the day and year first above written.

Signed, sealed and delivered in the presence of:

Cheryl J Powers
Witness

Gwyn Bowen

State of Arizona
Maricopa County

On 10/7, 1999 before me, GWYN BOWEN, personally appeared, and is personally known to me to be the person whose name is subscribed to the within instrument and acknowledged to me that he executed the same in his authorized capacity and they by his signature on the instrument the person, or the entity upon behalf of which the person acted, executed the instrument.

Witness my hand and official seal

Bud Poley
OFFICIAL SEAL
BUD POLEY
Notary Public, State of Arizona
My Comm. Expires June 9, 2001

PHOENIX, ARIZONA

2000 JUL 14 P 3:30

RECEIVED
BLM, AZ STATE OFFICE

ENTERED IN COMPUTER

11/7/00 DBH

AMC 350128

QUITCLAIM DEED

THIS QUITCLAIM DEED, executed this 7th day of October, 1999 by (first party), GWYN BOWEN, whose address is 4717 N. 87th AVE, PHOENIX, AZ, does hereby remise, release and quitclaim forever, all the right, title, interest and claim which the said first party has in and to the following described parcel of land, and improvements and appurtenances thereto in the county of Yavapai, State of Arizona to wit: ABRACADABRA # 20 (AMC 350141) Section 32, Township 8N, Range 2E, G & SRB & M, San Domingo Mining District, Yavapai County, to JOHN J BUTLER whose address is 4823 E. ABRAHAM LN, PHOENIX, AZ, for the sum of \$1 and other valuable considerations paid by the second party. This entire claim covers a total of 160 acres of land.

In Witness Whereof, the said first party has signed and sealed these presents the day and year first above written.

Signed, sealed and delivered in the presence of::

Philip J. Powers
Witness

Gwyn Bowen

State of Arizona

Maricopa County

On October 7, 1999 before me, Gwyn Bowen, personally appeared, and is personally known to me to be the person whose name is subscribed to the within instrument and acknowledged to me that he executed the same in his authorized capacity and they by his signature on the instrument the person, or the entity upon behalf of which the person acted, executed the instrument.

Witness my hand and official seal

Bud Riley
Notary Public - State of Arizona
My Comm. Expires June 9, 2001

ENTERED IN COMPUTER

11/7/00 MTH

PHOENIX, ARIZONA
2000 JUL 14 P 3:30
RECEIVED
B.L.M. AZ STATE OFFICE

6049000

AMC 350128

QUITCLAIM DEED

THIS QUITCLAIM DEED, executed this 16th day of Feb., 2000 by (first party) **Greg Bowen**, whose address is **4717 N. 87th Ave, Phoenix, AZ.**, does hereby remise, release, and quitclaim forever, all the right, title, interest, and claim which the said first party has in and to the following described parcel of land, and improvements and appurtenances thereto in the county of Yavapai, State of Arizona to wit: **Abracadabra #15** (AMC ~~350316~~) Section **20**, Township **T8N**, Range **R2E**, G & SRB & M, San Domingo Mining District, Yavapai County, to **John Kelly, Jr.**, whose address is **2135 W. Cactus Wren Dr., Phoenix, AZ.**, for the sum of \$1.00 and other valuable considerations paid by the second party. This entire claim covers a total of **160** acres of land.

Signed, sealed, and delivered in the presence of:

[Signature]
Witness

[Signature]
First party

State of Arizona

Maricopa County

On Feb. 16, 2000, before me, GREG BOWEN personally appeared, and is personally known to me to be the person whose name is subscribed to the within instrument and acknowledged to me that he/she executed the same in his authorized capacity and they, by his signature on the instrument, the person, or the entity upon behalf of which the person acted, executed the instrument.

Witness my hand and official seal:

[Signature]
Notary Public
State of Arizona
My Comm. Expires June 9, 2001

PHOENIX, ARIZONA
2000 JUL 14 P 3:31
RECEIVED
BLM. AZ STATE OFFICE
ENTERED IN COMPUTER
[Signature]

AMC 350128

QUITCLAIM DEED

THIS QUITCLAIM DEED, executed this 7th day of October, 1999 by (first party), GWYN BOWEN, whose address is 4717 N. 87th AVE PHOENIX, AZ. does hereby remise, release and quitclaim forever, all the right, title, interest and claim which the said first party has in and to the following described parcel of land, and improvements and appurtenances thereto in the county of Yavapai, State of Arizona to wit: ABRACADABRA # 11 (AMC 350132) Section 8, Township 8N, Range 2E, G & SRB & M, San Domingo Mining District, Yavapai County, to ALVA J. FOLSOM whose address is 2172 W. DUBLIN LN, CHANDLER, AZ for the sum of \$1 and other valuable considerations paid by the second party. This entire claim covers a total of 160 acres of land.

In Witness Whereof, the said first party has signed and sealed these presents the day and year first above written.

Signed, sealed and delivered in the presence of::

Philip J. Powers Gwyn Bowen
Witness

State of Arizona

Maricopa County

On Oct. 7, 1999 before me, GWYN BOWEN, personally appeared, and is personally known to me to be the person whose name is subscribed to the within instrument and acknowledged to me that he executed the same in his authorized capacity and they by his signature on the instrument the person, or the entity upon behalf of which the person acted, executed the instrument.

Witness my hand and official seal.

Bud K. [Signature]
Notary Public for the State of Arizona
My Comm. Expires June 9, 2001
PHOENIX, ARIZONA

2000 JUL 14 P 3:31

RECEIVED
B.L.M. AZ STATE OFFICE

ENTERED IN COMPUTER

11/7/00 mt

United States Department of the Interior
Bureau of Land Management
 BUSINESS & SUPPORT SVCS DIV
 222 N CENTRAL AVE
 PHOENIX, AZ 85004 -2203
 Phone: (602) 417-9200

Receipt	
No:	152663

Transaction #: 165399
Date of Transaction: 07/14/2000
CUSTOMER: JOE M SHELTON 5019 CHARTER OAK RD SCOTTSDALE, AZ 85254

LINE #	QTY	DESCRIPTION	REMARKS	UNIT PRICE	TOTAL
1	1.00	LOCATABLE MINERALS / MINING CLAIMS-NOT NEW-UNADJUD, ONE AUTH NO. ONLY / MINING CLAIM MONEY RECEIVED (455) CASES: AMC350286/\$70.00	TRF (14)	- n/a -	70.00
TOTAL:					\$70.00

PAYMENT INFORMATION			
1	AMOUNT:	\$70.00	POSTMARKED: N/A
	TYPE:	CHECK	RECEIVED: 07/14/2000
	CHECK NO:	19307	
	NAME:	GOLD PROSPECTORS 43445 BUSINESS PARK DR #113 TEMECULA CA 92590	
2	AMOUNT:	\$-15.00	POSTMARKED: N/A
	TYPE:	CHECK (REFUND OR DEBIT VOUCHER)	RECEIVED: 07/14/2000
	CHECK NO:	19307	
	NAME:	GOLD PROSPECTORS 43445 BUSINESS PARK DR #113 TEMECULA CA 92590	

REMARKS
909-699-4749 GOLD PROSPECTORS

This receipt was generated by the automated BLM Collections and Billing System and is a paper representation of a portion of

QUITCLAIM DEED

THIS QUITCLAIM DEED, executed this 7th day of October, 1999 by (first party), GWYN BOWEN, whose address is 4717 N. 87th AVE, PHOENIX, AZ, does hereby remise, release and quitclaim forever, all the right, title, interest and claim which the said first party has in and to the following described parcel of land, and improvements and appurtenances thereto in the county of Yavapai, State of Arizona to wit: ABRACADABRA #18 (AMC 350319 350319 Section 31, Township 8N, Range 2E, G & SRB & M, San Domingo Mining District, Yavapai County, to ALVA J. FOLSOM whose address is 272 W. Dublin Ln, Chandler, AZ, for the sum of \$1 and other valuable considerations paid by the second party. This entire claim covers a total of 160 acres of land.

In Witness Whereof, the said first party has signed and sealed these presents the day and year first above written.

Signed, sealed and delivered in the presence of::

Philip J. Powers Gwyn Bowen
Witness

State of Arizona

Maricopa County

On 10/7, 1999 before me, Gwyn Bowen, personally appeared, and is personally known to me to be the person whose name is subscribed to the within instrument and acknowledged to me that he executed the same in his authorized capacity and they by his signature on the instrument the person, or the entity upon behalf of which the person acted, executed the instrument.

Witness my hand and official seal

Bud Riley
OFFICIAL SEAL
BUD RILEY
Notary Public - State of Arizona
My Comm. Expires June 9, 2001

PHOENIX, ARIZONA

2000 JUL 14 P 3:30

RECEIVED B.L.M. AD STATE OFFICE

ENTERED IN COMPUTER

11/17/00 [Signature]

NOTICE!!

These documents have been scanned!

Do not place un-scanned documents beneath this notice!

Do not remove this notice from this file!

GPO Jacket No. 560-102
Print Order 61540
Rise Business Services, LLC
Job=AZ15 7/3/2019



Box Number= AZ15144



Claim Begin-End: AMC350128-AMC350144

4 Annual Filings



AZ15144-8

AMC349780-AMC350128

LEAD CASE FILES for Receipt No. 2856913
filed by GOLD PROSPECTOR ASSN OF AMERICA
August 15, 2013

8385
337776
338212
364805
412818
100714
324198
325932
333347
338375
35987
390613
406412
348413
358128
358309
327542
329246
330272
371816

AMC #s
331449
332360
333387
333855
335768
342810
344407
344626
353613
411286
420267
372534
304305
190993
343903
348177
~~348177~~
355490
373840

RECORDING REQUESTED BY

Claims Department

WHEN RECORDED MAIL TO:

Gold Prospectors Association of America
43445 Business Park Drive, Suite 113
Temecula, CA 92590

RECEIVED
BLM AZ STATE OFFICE
2009 AUG 15 PM 3:03
PHOENIX, ARIZONA

**MAINTENANCE FEE PAYMENT FOR MINING CLAIMS
IN LIEU OF LABOR (ASSESSMENT WORK)**

The maintenance fee for the following PLACER CLAIMS in the County of La Paz, State of Arizona applies for the assessment year 2014:

SERIAL REG NUMBER	CLAIM NAME	ACRES	PAYMENT DUE BLM	BOOK/PAGE NUMBER	LEGAL OR LOC
AMC318388	OHMI #23 Carol Moore, et al., claim owner	30	\$280.00	2009-03352	M 14 T 3 N R 18 W S 34
AMC337776	GORBERT ASSOCIATION Cameron Cook, et al., claim owner	160	\$1,120.00	2012-05663	M 14 T 3 N R 18 W S 26/27/28
AMC338212	GUESS IT HAS Gilbert Binns, et al., claim owner	40	\$280.00	2012-05665	M 14 T 4 N R 18 W S 35
AMC364805	FLAT FOOT Barbara Cooper, et al., claim owner	160	\$1,120.00	2012-05664	M 14 T 4 N R 20 W S 34
AMC412819	CACTUS NEEDLE Sharina Davis, et al., claim owner	160	\$1,120.00	2012-05666	M 14 T 4 N R 13 W S 22

Total amount due to BLM is \$3,920.00

\$3920

I hereby certify under penalty of perjury under the laws of the State of California that the foregoing statements are true and correct.

3 942734

ENTERED
AUG 23 2013
BY: RE

2856913

Brandon Johnson, President
Gold Prospectors Association of America
Agent for Claim Owner

43445 Business Park Drive, Suite 113
Temecula, CA 92590
951-699-4749

Executed this 30 day of July, 2013 at Temecula, California.

Brandon Johnson


Brandon Johnson, President
Gold Prospectors Association of America

Date: 7-30-13

State of California
County of Riverside

Subscribed and sworn to (or affirmed) before me on this 30th day of July, 2013,
by Brandon Johnson, proved to me on the basis of satisfactory evidence to be the person who appeared
before me.

Signature Amber N. White (Seal)



RECEIVED
2013 JUL 30 11:00 AM
NOTARY PUBLIC

RECORDING REQUESTED BY

Claims Department

WHEN RECORDED MAIL TO:

Gold Prospectors Association of America
43445 Business Park Drive, Suite 113
Temecula, CA 92590

RECEIVED
BLM AZ STATE OFFICE
2012 AUG 15 PM 2:04
PHOENIX, ARIZONA

**MAINTENANCE FEE PAYMENT FOR MINING CLAIMS
IN LIEU OF LABOR (ASSESSMENT WORK)**

The maintenance fee for the following PLACER CLAIMS in the County of Maricopa, State of Arizona applies for the assessment year 2014:

SERIAL REG NUMBER	CLAIM NAME	ACRES	PAYMENT DUE BLM	BOOK/PAGE NUMBER	LEGAL OR LOC
AMC100714	YAHOO #4 Marion Burns, et al., claim owner	20	\$140.00	2012-1089980	M 14 T 7 N R 3 W S 20
AMC324198	KING MINING CLAIM #1 Peter Eastman, et al., claim owner	20	\$140.00	2012-1089981	M 14 T 7 N R 3 W S 29
AMC325932	GOLDEN DREAMS #A Peter Eastman, et al., claim owner	40	\$280.00	2012-1089981	M 14 T 7 N R 3 W S 20
AMC333347	DUMB LUCK Jean Wampler, et al., claim owner	40	\$280.00	2012-1089976	M 14 T 7 R 3 S 29
AMC338375	AZ AU #1 Gold Prospectors, et al., claim owner	20	\$140.00	2012-1089979	M 14 T 7 N R 3 W S 29
AMC338376	AZ AU #2 Gold Prospectors, et al., claim owner	20	\$140.00	2012-1089979	M 14 T 7 N R 3 W S 29

\$1120

\$5040

AMC35987	YAHOO #2 Marion Burns, et al., claim owner	20	\$140.00	2012-1089980	M 14 T 7 N R 3 W S 29
AMC390613	GOLD FLATZ 1 Frank Benzsema, et al., claim owner	160	\$1,120.00	2012-057361	M 14 T 4N R 6 W S 21
AMC390614	GOLD FLATZ 2 Frank Benzsema, et al., claim owner	160	\$1,120.00	2012-057361	M 14 T 4N R 6 W S 21
AMC406412	VULTURE BAIT Albert Barton, et al., claim owner	160	\$1,120.00	2012-1089975	M 14 T 7N R 3W S 21

Total amount due to BLM is \$4,620.00

The following PLACER CLAIMS are located in two counties. The BLM payment information is included in the filing for the County of Yavapai, State of Arizona. The following information is for the benefit of the Recorder of the County of Maricopa, State of Arizona:

SERIAL REG NUMBER	CLAIM NAME	ACRES	PAYMENT DUE BLM	BOOK/PAGE NUMBER	LEGAL OR LOC
AMC348413	ABRACADABRA #1 Thomas Collison, et al., claim owner	160	\$0.00	2012-1089973	M 14 T 8 N R 2 E S 29
AMC348414	ABRACADABRA #2 Greg Bowen, et al., claim owner	160	\$0.00	2012-1089973	M 14 T 8 R 2 E S20
AMC350143	CALAMITY #1 John Butler, et al., claim owner	160	\$0.00	2012-1089973	M 14 T 8 N R 2 E S 16 & 21
AMC350144	CALAMITY #2 Terry Huff, et al., claim owner	133.37	\$0.00	2012-1089973	M 14 T 8 N R 2 E S 16
AMC350310	CALAMITY #8 Bruce Austin, et al., claim owner	106.67	\$0.00	2012-1089982	M 14 T 8 N R 2 E S 9
AMC350311	CALAMITY #9 Bruce Austin, et al., claim owner	115	\$0.00	2012-1089982	M 14 T 8 N R 2 E S 16

\$3500

\$8540

I hereby certify under penalty of perjury under the laws of the State of California that the foregoing statements are true and correct.

Brandon Johnson, President
Gold Prospectors Association of America
Agent for Claim Owner

43445 Business Park Drive, Suite 113
Temecula, CA 92590
951-699-4749

Executed this 30 day of July, 2013 at Temecula, California.

30

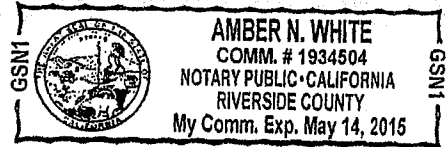
Brandon Johnson, President
Gold Prospectors Association of America

Date: 7-30-13

State of California
County of Riverside

Subscribed and sworn to (or affirmed) before me on this 30 day of July, 2013,
by Brandon Johnson, proved to me on the basis of satisfactory evidence to be the person who appeared
before me.

Signature Amber N. White (Seal)



RECEIVED
NOTARY PUBLIC
RIVERSIDE COUNTY
JUL 30 2013

RECORDING REQUESTED BY

Claims Department

WHEN RECORDED MAIL TO:

Gold Prospectors Association of America
43445 Business Park Drive, Suite 113
Temecula, CA 92590

RECEIVED
BLM AZ STATE OFFICE
2012 APR 15 PM 3:04
PHOENIX, ARIZONA

**MAINTENANCE FEE PAYMENT FOR MINING CLAIMS
IN LIEU OF LABOR (ASSESSMENT WORK)**

The maintenance fee for the following PLACER CLAIMS in the County of Mohave, State of Arizona applies for the assessment year 2014:

SERIAL REG NUMBER	CLAIM NAME	ACRES	PAYMENT DUE BLM	BOOK/PAGE NUMBER	LEGAL OR LOC
AMC327542	BAHDE 10 Chris Bahde, et al., claim owner	160	\$1,120.00	2012-057359	M 14 T 29 N R 18 W S 20
AMC329246	BAHDE 11 Clarence Bahde, et al., claim owner	160	\$1,120.00	2012-057359	M 14 T 29 N R 18 W S 20
AMC329247	BAHDE 12 Clarence Bahde, et al., claim owner	160	\$1,120.00	2012-057359	M 14 T 29 N R 18 W S 30
AMC329248	BAHDE 13 Clarence Bahde, et al., claim owner	160	\$1,120.00	2012-057359	M 14 T 29 N R 18 W S 30
AMC329249	BAHDE 14 Clarence Bahde, et al., claim owner	160	\$1,120.00	2012-057358	M 14 T 29 N R 18 W S 30
AMC330272	BAHDE 17 Clarence Bahde, et al., claim owner	160	\$1,120.00	2012-057358	M 14 T 29 N R 18 W S 2
AMC330273	BAHDE 18 Clarence Bahde, et al., claim owner	160	\$1,120.00	2012-057358	M 14 T 29 N R 18 W S 2

\$ 7,840

\$ 16,380

AMC371816	HOPPY 1 Shawn Bender, et al., claim owner	160	\$1,120.00	2012-057360	M 14 T 29 N R 18 W S 26
AMC371817	HOPPY 2 Shawn Bender, et al., claim owner	160	\$1,120.00	2012-057360	M 14 T 29 N R 18 W S 26
AMC371818	HOPPY 3 Shawn Bender, et al., claim owner	160	\$1,120.00	2012-057360	M 14 T 29 N R 18 W S 26
AMC371819	HOPPY 4 Shawn Bender, et al., claim owner	160	\$1,120.00	2012-057360	M 14 T 29 N R 18 W S 26

Total amount due to BLM is \$12,320.00

I hereby certify under penalty of perjury under the laws of the State of California that the foregoing statements are true and correct.

Brandon Johnson, President
Gold Prospectors Association of America
Agent for Claim Owner

43445 Business Park Drive, Suite 113
Temecula, CA 92590
951-699-4749

\$ 44,800

\$ 20,860

RECEIVED
BUREAU OF LAND MANAGEMENT
U.S. DEPARTMENT OF THE INTERIOR
MAY 14 2013

Executed this 30 day of July, 2013 at Temecula, California.


[Signature]
Brandon Johnson, President
Gold Prospectors Association of America

Date: 7-30-13

State of California
County of Riverside

Subscribed and sworn to (or affirmed) before me on this 30 day of July, 2013,
by Brandon Johnson, proved to me on the basis of satisfactory evidence to be the person who appeared
before me.

Signature Amber N. White (Seal)



RECEIVED
DLI AT 8:00 AM
AUG 15 PM 3:04
PHOENIX, ARIZONA

RECORDING REQUESTED BY

Claims Department

WHEN RECORDED MAIL TO:

Gold Prospectors Association of America
43445 Business Park Drive, Suite 113
Temecula, CA 92590

RECEIVED
PIMA STATE OFFICE
2013 AUG 15 PM 3:04
PHOENIX, ARIZONA

**MAINTENANCE FEE PAYMENT FOR MINING CLAIMS
IN LIEU OF LABOR (ASSESSMENT WORK)**

The maintenance fee for the following PLACER CLAIMS in the County of Pima, State of Arizona applies for the assessment year 2014:

SERIAL REG NUMBER	CLAIM NAME	ACRES	PAYMENT DUE BLM	BOOK/PAGE NUMBER	LEGAL OR LOC
AMC331449	FRIENDSHIP Doreen Howard, et al., claim owner	160	\$1,120.00	20123320973	M 14 T 19 S R 16 E S 28
AMC332360	R DOUBLE J Beverly Podraza, et al., claim owner	70	\$560.00	20123320970	M 14 T 19 S R 15 E S 25
AMC333387	GOLDEN TATTOO Caroleann Black, et al., claim owner	160	\$1,120.00	20123320971	M 14 T 19 S R 15 E S 26
AMC333855	LUCKY STRIKE Beverly Podraza, et al., claim owner	160	\$1,120.00	20123320967	M 14 T 19 S R 15 E S 26
AMC335768	FANTASTIC Doreen Howard, et al., claim owner	160	\$1,120.00	20123320968	M 14 T 19 S R 15 E S 36
AMC342811	POLARIS Louie Gasca, et al., claim owner	60	\$420.00	20123320969	M 14 T 20 S R 10 E S 32 T 21 S R 10 E S 4 & 5

\$ 5,460

\$ 26,320

AMC344407	WANDERING STAR Ed Bonnell, et al., claim owner	160	\$1,120.00	20123320975	M 14 T 21 S R 10 E S 8
AMC344626	LUCKY 13 Alyson Johnson, et al., claim owner	160	\$1,120.00	20123320974	M 21 T 24 N R 9 E S 32
AMC353613	MAYBE, MAYBE NOT Richard Conway, et al., claim owner	160	\$1,120.00	20123320972	M 14 T 19 S R 16 E S 28
AMC353614	WET ROCK Kathy Homan, et al., claim owner	160	\$1,120.00	20123320976	M 14 T 21 S R 10 E S 17
AMC411286	QUAD C Charles Colvin, et al., claim owner	60	\$420.00	None	M 14 T 19 S R 15 E S 23 & 26
AMC420267	HERCULES Louie Gasca, et al., claim owner	58	\$420.00	20123320969	M 14 T 20 S R 10 E S 31

Total amount due to BLM is \$10,780.00

\$5320

I hereby certify under penalty of perjury under the laws of the State of California that the foregoing statements are true and correct.

Brandon Johnson, President
Gold Prospectors Association of America
Agent for Claim Owner

43445 Business Park Drive, Suite 113
Temecula, CA 92590
951-699-4749

RECEIVED
DIA: 12/18/2014
10:40 AM

\$31,640

Executed this 30 day of July, 2013 at Temecula, California.


Brandon Johnson
Brandon Johnson, President
Gold Prospectors Association of America

Date: 7-30-13

State of California
County of Riverside

Subscribed and sworn to (or affirmed) before me on this 30th day of July, 2013,
by Brandon Johnson, proved to me on the basis of satisfactory evidence to be the person who appeared
before me.

Signature Amber N. White (Seal)



RECEIVED
BLM AZ STATE OFFICE
2013 AUG 15 PM 3:01
PHOENIX, ARIZONA

RECEIVED
BLM AZ STATE OFFICE
2013 AUG 15 PM 3:04
PHOENIX, ARIZONA

RECORDING REQUESTED BY

Claims Department

WHEN RECORDED MAIL TO:

Gold Prospectors Association of America
43445 Business Park Drive, Suite 113
Temecula, CA 92590

**MAINTENANCE FEE PAYMENT FOR MINING CLAIMS
IN LIEU OF LABOR (ASSESSMENT WORK)**

The maintenance fee for the following PLACER CLAIMS in the County of Pinal, State of Arizona applies for the assessment year 2014:

SERIAL REG NUMBER	CLAIM NAME	ACRES	PAYMENT DUE BLM	BOOK/PAGE NUMBER	LEGAL OR LOC
AMC372539	OUTBACK GOLD #4 Jeffrey Arnold, et al., claim owner	160	\$1,120.00	None	M 14 T 1 S R 11 E S 16

Total amount due to BLM is \$1,120.00

I hereby certify under penalty of perjury under the laws of the State of California that the foregoing statements are true and correct.

Brandon Johnson, President
Gold Prospectors Association of America
Agent for Claim Owner

43445 Business Park Drive, Suite 113
Temecula, CA 92590
951-699-4749

\$32,760

Executed this 30 day of July, 2013 at Temecula, California.

30


Brandon Johnson, President
Gold Prospectors Association of America

Date: 7-30-13

State of California
County of Riverside

Subscribed and sworn to (or affirmed) before me on this 30th day of July, 2013,
by Brandon Johnson, proved to me on the basis of satisfactory evidence to be the person who appeared
before me.

Signature Amber N. White (Seal)



RECEIVED
DIA AZ STATE OFFICE
2013 JUL 15 PM 2:01
PHOENIX, ARIZONA

RECORDING REQUESTED BY

Claims Department

WHEN RECORDED MAIL TO:Gold Prospectors Association of America
43445 Business Park Drive, Suite 113
Temecula, CA 92590RECEIVED
BLM ARIZONA OFFICE
2012 AUG 15 PM 3:05
PHOENIX, ARIZONA**MAINTENANCE FEE PAYMENT FOR MINING CLAIMS
IN LIEU OF LABOR (ASSESSMENT WORK)**

The maintenance fee for the following LODE CLAIMS in the County of Yavapai, State of Arizona applies for the assessment year 2014:

SERIAL REG NUMBER	CLAIM NAME	ACRES	PAYMENT DUE BLM	BOOK/PAGE NUMBER	LEGAL OR LOC
AMC304305	PICKEM UP I Orlando Carroccia, et al., claim owner	20.66	\$140.00	2012-0064663	M 14 T 10 N R 5 W S 24
AMC304306	PICKEM UP II Orlando Carroccia, et al., claim owner	20.66	\$140.00	2012-0064663	M 14 T 10 N R 5 W S 24
AMC304307	PICKEM UP III Orlando Carroccia, et al., claim owner	20.66	\$140.00	2012-0064663	M 14 T 10 N R 5 W S 24

The maintenance fee for the following PLACER CLAIMS in the County of Yavapai, State of Arizona applies for the assessment year 2014:

SERIAL REG NUMBER	CLAIM NAME	ACRES	PAYMENT DUE BLM	BOOK/PAGE NUMBER	LEGAL OR LOC
AMC190993	LOST DUTCHMAN Doug Edwards, et al., claim owner	120	\$840.00	2012-0064661	M 14 T 10 N R 5 W S 25 & 36
AMC343903	DOUBLE J. J. Jacqueline Lew, et al., claim owner	160	\$1,120.00	2012-0064666	M 14 T 13 N R 1 E S 28
AMC343904	SOLDIER BOY Jacqueline Lew, et al., claim owner	160	\$1,120.00	2012-0064691	M 14 T 13 N R 1 E S 29

1 \$3,500

\$36,260

AMC348177	PICKEM UP AGAIN Orlando Carroccia, et al., claim owner	40	\$280.00	2012-0064663	M 14 T 10 N R 5 W S 24
AMC348413	ABRACADABRA #1 Thomas Collison, et al., claim owner	160	\$1,120.00	2012-0064689	M 14 T 8 N R 2 E S 29
AMC348414	ABRACADABRA #2 Greg Bowen, et al., claim owner	160	\$1,120.00	2012-0064689	M 14 T 8 N R 2 E S 20
AMC348415	ABRACADABRA #3 John Albanese, et al., claim owner	160	\$1,120.00	2012-0064689	M 14 T 8 N R 2 E S 20
AMC348416	ABRACADABRA #4 Thomas Collison, et al., claim owner	160	\$1,120.00	2012-0064689	M 14 T 8 N R 2 E S 20
AMC350128	ABRACADABRA #5 Terry Huff, et al., claim owner	160	\$1,120.00	2012-0064690	M 14 T 8 N R 2 E S 17
AMC350130	ABRACADABRA #7 Terry Huff, et al., claim owner	160	\$1,120.00	2012-0064692	M 14 T 8 N R 2 E S 18
AMC350140	ABRACADABRA #19 Mary Briggs, et al., claim owner	160	\$1,120.00	2012-0064677	M 14 T 9 N R 20 E S 30
AMC350141	ABRACADABRA #20 John Butler, et al., claim owner	160	\$1,120.00	2012-0064693	M 14 T 9 N R 2 E S 29
AMC350143	CALAMITY #1 John Butler, et al., claim owner	160	\$1,120.00	2012-1089977	M 14 T 8 N R 2 E S 16 & 21
AMC350144	CALAMITY #2 Terry Huff, et al., claim owner	133.37	\$980.00	2012-1089978	M 14 T 8 N R 2 E S 16
AMC350310	CALAMITY #8 Bruce Austin, et al., claim owner	106.67	\$840.00	2012-1089982	M 14 T 8 N R 2 E S 9

*Don't
Enter*

RECEIVED
 HUMAN SERVICES DIVISION
 PHOENIX, ARIZONA

\$2100
 \$10080

 \$12,180

\$48,440

AMC350311	CALAMITY #9 Bruce Austin, et al., claim owner	115	\$840.00	2012-1089982	M 14 T 8 N R 2 E S 16
AMC355490	GOLDEN GOBBLER John Koho, et al., claim owner	41.20	\$420.00	2012-0064688	M 14 T 11 N R 1 E S 23
AMC373840	LITTLE PICKER Paul Clark, et al., claim owner	160	\$1,120.00	2012-0064669	M 14 T 9 N R 5 W S 35
AMC373841	GREEN GREASE William Eason, et al., claim owner	160	\$1,120.00	2012-0064684	M 14 T 9 N R 5 W S 34
AMC373842	CAT CLAW William Eason, et al., claim owner	160	\$1,120.00	2012-0064683	M 14 T 9 N R 5 W S 34
AMC373843	OLY POP Paul Clark, et al., claim owner	160	\$1,120.00	2012-0064662	M 14 T 9 N R 5 W S 34
AMC373844	SARAH P Paul Clark, et al., claim owner	160	\$1,120.00	2012-0064660	M 14 T 9 N R 5 W S 35
AMC373845	DESERT PANNER Charles Dougan, et al., claim owner	160	\$1,120.00	2012-0064685	M 14 T 9 N R 5 W S 35
AMC373846	BAKER INN Charles Dougan, et al., claim owner	160	\$1,120.00	2012-0064665	M 14 T 9 N R 5 W S 35
AMC373847	THE STRUT William Eason, et al., claim owner	160	\$1,120.00	2012-0064674	M 14 T 9 N R 5 W S 34

RECEIVED
 BLM / Z STATE OFFICE
 PHOENIX, ARIZONA

Total amount due to BLM is \$25,900.00

\$ 8960
 1260
 \$ 10220

I hereby certify under penalty of perjury under the laws of the State of California that the foregoing statements are true and correct.

Brandon Johnson, President
 Gold Prospectors Association of America
 Agent for Claim Owner

43445 Business Park Drive, Suite 113
 Temecula, CA 92590
 951-699-4749

\$58,660

Executed this 30 day of July, 2013 at Temecula, California.

300


Brandon Johnson, President
Gold Prospectors Association of America

Date: 7-30-13

State of California
County of Riverside

Subscribed and sworn to (or affirmed) before me on this 30th day of July, 2013,
by Brandon Johnson, proved to me on the basis of satisfactory evidence to be the person who appeared
before me.

Signature Amber N. White (Seal)

 AMBER N. WHITE
COMM. # 1934504
NOTARY PUBLIC - CALIFORNIA
RIVERSIDE COUNTY
My Comm. Exp. May 14, 2015

PROBATION DEPARTMENT
JULY 15 09 30 AM '13
RIVERSIDE COUNTY

United States Department of the Interior
 Bureau of Land Management
 LANDS/RECREATION & PLANNING
 ONE N CENTRAL AVE
 PHOENIX, AZ 85004 -2203
 Phone: 602-417-9200

Receipt

No: 2856913

Transaction #: 2942734	
Date of Transaction: 08/16/2013	
CUSTOMER:	
GOLD PROSPECTORS ASSOCIATION OF AMERICA 43445 BUSINESS PARK DR STE 113 TEMECULA, CA 92590-3669 US	

LINE #	QTY	DESCRIPTION	REMARKS	UNIT PRICE	TOTAL
1	1.00	LOCATABLE MINERALS / MINING CLAIMS-NOT NEW-UNADJUD, ONE AUTH NO. ONLY / MINING CLAIM MONEY RECEIVED CASES: AMC318388/\$58660.00	MAINT 2014/419	- n/a -	58660.00
TOTAL:					\$58,660.00

PAYMENT INFORMATION					
1	AMOUNT:	58660.00	POSTMARKED:	08/13/2013	
	TYPE:	CHECK	RECEIVED:	08/15/2013	
	CHECK NO:	40299			
	NAME:	GOLD PROSPECTORS ASSOCIATION OF AMERICA 43445 BUSINESS PARK DR STE 113 TEMECULA CA 92590-3669 US			

REMARKS


This receipt was generated by the automated BLM Collections and Billing System and is a paper representation of a portion of the official electronic record contained therein.

Please use enclosed envelope to mail receipt.

Thank you.

Brittany Wilson

RECEIVED
BIMAZ STATE OFFICE
2012 AUG 14 P 2:00
PHOENIX, ARIZONA



GOLD PROSPECTORS
ASSOCIATION OF AMERICA
P.O. Box 891479 - Temecula, CA 92589-1479
(800) 551-9707 - Fax (951) 699-4062
www.goldprospectors.org

Write special ltr explaining the disbursement of refund & why refunds, i.e. overpayment b/c of acreage discrepancy.

ENTERED IN COMPUTER

RZ 8-23-12

35987
100714
325932
324198
344407
352316
302602
190993
338375
344626
327542
329246
330272
331449
333855
332360
335768
333387
335192
343904
337776
338212
374071
348413
350128
350282
350330
350285
350309
318385
353613
333347
353929
297242
355490
348177
304305
342810
364805
373840
371816
395798
390613
399153
337791
406307
415621
406412

Authorized Date 10/17/2012

Instructions to Accounts

AZ BLM REFUND \$1590 TO GOLD PROSPECTORS
ASSOCIATION FOR OVERPAYMENT OF MAINTENANCE FEES
ON AMC350144, AMC406307, AND AMC342810.
RECEIPT#2635544. RE.

Login ID 4105

Entry Date 10/17/2012

Total Amount \$1,590.00

CUSTOMER NAME	RECEIPT NO.	AMOUNT	AMC NO. OR AMC TO AMC	PURPOSE: AMC TO AMC TRANSFERS REFUNDS, ETC. W/justificat'n	MAINT,POL, NOI TRF,AMEND ,ETC.	Date entered in CBS
Charles Byrd	2649723	\$700	AMC394896 AMC396254 AMC396448 AMC396772 AMC396773	Refund- Filed waiver in lieu initial maint. Fee (opt by law)	Maint Fee	Entered- 9/5/2012; Refund- 10/21/12
Timothy Schoder	2622198	\$280	AMC399869 AMC399961	Refund- Filed waiver in lieu initial maint. Fee (opt by law)	Maint Fee	Entered- 8/3/2012; Refund- 10/21/12
Michael Patrick Cone Credit Card	2604898	\$280	AMC371067 AMC390146	Refund- Filed waiver in lieu initial maint. Fee (opt by law)	Maint Fee	Entered- 7/9/2012; Refund- 10/21/12
Jerald D. McKim Credit Card	2634463	\$140	AMC330221	Refund- Filed waiver in lieu initial maint. Fee (opt by law)	Maint Fee	Entered- 8/20/2012; Refund- 10/21/12
Norman Montgomery	2634597	\$1400	AMC414304-309 AMC400019-022	Dupl payment- Maint. Fee	Maint Fee	Entered- 8/15/2012; Refund- 10/21/12
Norman Montgomery	2634609	\$280	AMC414310 AMC414311	Dupl payment- Maint. Fee	Maint Fee	Entered- 8/15/2012; Refund- 10/21/12
Brandon Johnson Credit Card	2631431	\$290	AMC338212 AMC350144(\$90)	Overpayment- Maint. fee	Maint Fee	Entered- 8/15/2012; Refund- 10/21/12
Gold Prospectors Association	2635544	\$1590	AMC406307 AMC342810 AMC350144(\$50)	Overpayment- Maint. fee	Maint Fee	Entered- 8/21/2012; Refund- 10/21/12

Date Requested

October 17, 2012

TRANSFER-REVERSAL REQUESTS

NOTE: if credit card, then put reason in Column 6

\$1120
15

\$49,990 - Receipt 2631431

~~\$49,560~~

\$440 overpaid

~~49900~~

11200
5600
16800

\$35,330

Receipt 2635544

17080

11200
2240
13

1400

2800

1120

3920

~~8840~~

17080

Actually Owed .

\$49,700

\$32,860

\$82,560

1880

Paid :

49,990

35,330

\$85,320

85,320

82,560

2,760

overpaid	\$ 200	on	338212
overpaid	\$ 140	on	350144
overpaid	\$ 700	on	342810
overpaid	\$ 840	on	406307
	\$1880		

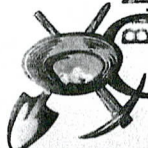
342810/406307/350144	\$ 1590	2635544
338212/350144	\$ 290	2631431

Please use enclosed envelope to mail receipt.

Thank You.

Brittany Wilson

RECEIVED
BIMAZ STATE OFFICE
2012 AUG 14 P 2:00
PHOENIX, ARIZONA



GOLD PROSPECTORS
ASSOCIATION OF AMERICA
P.O. Box 891479 - Temecula, CA 92589-1479
(800) 551-9707 - Fax (951) 699-4062
www.goldprospectors.org

35987
100714
325932
324198
344407
352316
302602
190993
338375
344626
327542
329246
330272
331449
333855
332360
335768
333387
335192
343904
337776
338212
374071
348413
350128
350282
350330
350285
350309
318385
353613
333347
353929
297242
355490
348177
304305
342810
364805
373840
371816
395798
390613
399153
337791
406307
415621
406412

ENTERED IN COMPUTER

RZ 8-23-12

Houston, Annabell

To: Brittany McLeod
Subject: RE: Gold Prospectors Association of America Claims

Brittany,

The charge will be \$49,990.00 since our system will not let us charge anything that is \$49,999.00. The balance is \$35,330.00.

I will mail original documents and receipt in the envelope provided.

Regards,

Annabell Houston
Accounting Technician, CBS Core Team Lead Information Access Center AZ State Office – Bureau of Land Management
1 North Central Ave, Suite 800
Phoenix, AZ. 85004-4427
Tel.: 602-417-9562
Fax: 602-417-9556

-----Original Message-----

From: Brittany McLeod [<mailto:bwilson@goldprospectors.org>]
Sent: Wednesday, August 15, 2012 2:05 PM
To: Houston, Annabell
Subject: Gold Prospectors Association of America Claims

Anabelle,

Please charge the card that you have authorization for in the amount of \$49,999.00 for the claims on the list that I mailed. I will mail out a check today for the remaining balance. Please contact me if you have any challenges or questions. Also, if you could mail me or fax me a receipt it would be greatly appreciated.

fax # 951-699-4062

Brittany Wilson
GPAA
Executive Assistant to Brandon Johnson
951-699-4749 x176
bwilson@goldprospectors.org

ARIZONA

BLM FILING FOR YEAR

RECEIVED
BLM AZ STATE OFFICE

2013

2012 AUG 14 P 2:00

<u>CLAIM NAME</u>	<u>AMC#</u>	<u>CLAIM OWNER</u>	<u>Acres</u>	<u>Amount</u>
1 Yahoo #2	35987	William Cimino, et al	20	\$ 140.00
2 Yahoo #4	100714	P.O. Box 416 Morristown, AZ 85342	20	\$ 140.00
3 Golden Dreams #A	325932	John Simpson, et al	40	\$ 280.00
4 #1 King Mining	324198	18230 N. 32 Lane Phoenix, AZ 85023	20	\$ 140.00
5 Wandering Star	344407	Scott Homan, et al 9492 E. Caldwell Drive Tucson, Az. 85747	160	\$ 1,120.00
6 PC 2	352316	Tom Tierney, et al	40	\$ 280.00
7 Big Four #1	302602	P.O. Box 1415	20	\$ 140.00
8 Big Four #2	302603	Sierra Vista, AZ 85636	20	\$ 140.00
9 Big Four #3	302604		20	\$ 140.00
10 Lost Dutchman	190993	Lost Dutchman Mining Assn. 43445 Business Park Dr #113 Temecula, CA 92590	120	\$ 840.00
11 Az Au #1	338375	Gold Prospectors Assn of America	20	\$ 140.00
12 Az Au #2	338376	P.O. Box 891509 Temecula, CA 92589-1509	20	\$ 140.00
13 Lucky 13	344626	Bob Wilke, et al 8711 W Sierra Vista Drive Glendale, AZ 85305	160	\$ 1,120.00

PHOENIX, ARIZONA

NO. OF CLAIMS 701
AMOUNT \$49,999.00
RECEIPT NO. 26143
INIT. [Signature]

** BLM-ASO **

4480
4760

\$4,960

ARIZONA

\$4760

BLM FILING FOR YEAR

RECEIVED
BLM AZ STATE OFFICE

2013

<u>CLAIM NAME</u>	<u>AMC#</u>	<u>CLAIM OWNER</u>	<u>Acres</u>	<u>Amount</u>
14 Bahde #10	327542	Clarence Bahde, et al	160	\$ 1,120.00
15 Bahde #11	329246	306 Lakeview	160	\$ 1,120.00
16 Bahde #12	329247	Boulder City, NV 89005	160	\$ 1,120.00
17 Bahde #13	329248		160	\$ 1,120.00
18 Bahde #14	329249		160	\$ 1,120.00
19 Bahde #17	330272		160	\$ 1,120.00
20 Bahde #18	330273		160	\$ 1,120.00
21 Friendship	331449	John Reddoch, et al	160	\$ 1,120.00
22 Lucky Strike	333855	3237 E Holliday Street	160	\$ 1,120.00
23 R Double J	332360	Tucson, AZ 85706	70	\$ 560.00
24 Fantastic	335768		160	\$ 1,120.00
25 Golden Tattoo	333387	Jeff Fuhrmann, et al P.O Box 3357 Camp Verde, AZ 86322	160	\$ 1,120.00
26 Firehouse	335192	James D. Riddenhour, Sr, et al	80	\$ 560.00
27 Soldier Boy	343903	3914 N. Hawes	160	\$ 1,120.00
28 Double JJ	343904	Mesa, AZ 85207	160	\$ 1,120.00
29 Gorbett Association	337776	Gordon Howcroft, et al 19542 Apache Road Bend, OR 97702	160	\$ 1,120.00
30 Think it Has	338212	Gilbert Binns, et al Box 9000-1578 Quartzsite, AZ 85346	40	\$ 480.00 280

\$17,280
 total = \$22,040 21840

ARIZONA

BLM FILING FOR YEAR

RECEIVED
BLM AZ STATE OFFICE

2013

↓
~~22,040~~
21,840

CLAIM NAME

AMC#

CLAIM OWNER

Acres

Amount

012 AUG 14 P 2:00

31	Beau Star	374071	Ken Rucker, et al 43445 Business Park Drive Temecula, CA 92590	20.66	\$ 140.00
32	Abracadabra 1	348413	Kent Reed, et al	160	\$ 1,120.00
33	Abracadabra 2	348414	3426 W. Glen Rosa	160	\$ 1,120.00
34	Abracadabra 3	348415	Phoenix, AZ. 85023	160	\$ 1,120.00
35	Abracadabra 4	348416		160	\$ 1,120.00
✓ 36	Abracadabra 5	350128	Alaric M Woodward, et al	160	\$ 1,120.00
✓ 37	Abracadabra 6	350129	2644 W. San Miguel Phoenix, AZ. 85017	160	\$ 1,120.00
✓ 38	Abracadabra 7	350130	John Albanese, et al 3856 W. Country Gables Dr. Phoenix, AZ. 85027	160	\$ 1,120.00
39	Abracadabra 9	350282	George James, et al 8569 E. Modlock Dr. Glendale, AZ. 85305	160	\$ 1,120.00
✓ 40	Abracadabra 10	350131	Mary Briggs, et al 2139 W. Elm Phoenix, Az. 85015	160	\$ 1,120.00

over

\$ 10,220

total = \$ ~~32,260~~
32,060

ARIZONA

BLM FILING FOR YEAR

RECEIVED
BLM AZ STATE OFFICE

2013

~~\$32,260~~
\$32,060

2012 AUG 14 P 2:00

<u>CLAIM NAME</u>	<u>AMC#</u>	<u>CLAIM OWNER</u>	<u>Acres</u>	<u>Amount</u>
✓41 Abracadabra 11	350132	George James, et al 8569 E. Modlock Dr. Glendale, AZ. 85305	160	\$ 1,120.00
✓42 Abracadabra 12	350133	Mary Briggs, et al 2139 W. Elm Phoenix, AZ. 85015	160	\$ 1,120.00
✓43 Abracadabra 13	350134	John Abanese, et al	160	\$ 1,120.00
✓44 Abracadabra 14	350135	3856 W. Country Gables	160	\$ 1,120.00
✓45 Abracadabra 15	350136	Phoenix, AZ. 85023	160	\$ 1,120.00
✓46 Abracadabra 16	350137	Mary Briggs, et al	160	\$ 1,120.00
✓47 Abracadabra 17	350138	2139 W Elm Phoenix, AZ. 85015	160	\$ 1,120.00
✓48 Abracadabra 18	350139	Chris Zollinger, et al 18812 N. 19 th Dr. Phoenix, AZ. 85027	160	\$ 1,120.00
✓49 Abracadabra 19	350140	Mary Briggs, et al 2139 W. Elm Phoenix, AZ. 85015	160	\$ 1,120.00
50 Abracadabra 20	350141	Chris Zollinger, et al 18812 N. 19 th Dr. Phoenix, AZ. 85027	160	\$ 1,120.00

\$ 12,200
43,260
total = \$ ~~12,200~~
12,200

ARIZONA

BLM FILING FOR YEAR

RECEIVED
BLMAZ STATE OFFICE

~~\$43,460~~
\$43,460
\$43,260 2013

2012 AUG 14 P 2:00

CLAIM NAME **AMC#** **CLAIM OWNER** **Acres** **Amount**

PHOENIX, ARIZONA

3

✓ 51	Abracadabra 21	350142	Ron Irvine, et al 7108 W. Mulberry Phoenix, AZ. 85033	160	\$ 1,120.00	44,580 44,380
✓ 52	Bonanza 1	350330	Ron Irvine, et al 7108 W. Irvine Phoenix, AZ. 85033	160	\$ 1,120.00	45,700 45,500
✓ 53	Calamity 1	350143	Jeanne B. Spinella, et al 1747 E. Northern Ave. #150 Phoenix, AZ. 85020	160	\$ 1,120.00	46,820 46,620
✓ 54	Calamity 2	350144	Terry Huff, et al 15860 N. 61 st St. Scottsdale, AZ. 85254	133.4	\$ 1,120.00	47,800 47,600
✓ 55	Calamity 3	350285	Ron Irvine, et al	160	\$ 1,120.00	48,920-48,720
✓ 56	Calamity 4	350286	7108 W. Irvine	160	\$ 1,120.00 - Receipt #	
✓ 57	Calamity 5	350309	Phoenix, AZ. 85033	80	\$ 560.00 - 263554A	
✓ 58	Calamity 8	350310	Bruce Austin, et al	106.7	\$ 840.00	49,560 49,760
✓ 59	Calamity 9	350311	1714 W. Stottler Dr. Chandler, AZ. 85224	115	\$ 840.00	

2635544

\$ 8,820

~~\$ 53,480~~

\$ 52,780

Receipt #
2631431

~~\$53,480~~
\$52,280

ARIZONA

BLM FILING FOR YEAR

RECEIVED
BLM AZ STATE OFFICE

2013

CLAIM NAME

AMC#

CLAIM OWNER

2012 AUG 14 **Acres** | **Amount**

60	OHMI #23	318388	Richard & Cora Moore, et al 1613 E. Portola Ave. Santa Ana, CA 92701	30	\$ 280.00
61	Maybe, Maybe Not	353613	Richard E Conway, et al 3330 E. 1 st St. Tucson, AZ. 85711	160	\$ 1,120.00
62	Wet Rock	353614	Kathy Homan, et al 9492 E. Caldwell DR. Tucson, AZ. 85747	160	\$ 1,120.00
63	DumbLuck	333347	Woody Wampler, et al 956 Greenbriar Cr. Mesa, AZ. 85201	40	\$ 280.00
64	Bull Tales	353929	Bud Riley, et al 8228 E. Cypress ST. Scottsdale, AZ. 85257	20	\$ 140.00
65	Mighty Find	297243	Steve Short, et al	44.44	\$ 420.00
66	Square Bear	297244	14641 N 90th Lane	37.61	\$ 280.00
67	Little Richer	297245	Peoria, AZ 85381	22.31	\$ 280.00
68	Golden Gobbler	355490	Bud Riley, et al 8228 E. Cypress ST. Scottsdale, AZ. 85257	41.2	\$ 420.00

Earned by
R-#631431
\$49,900

\$ 4,340
~~\$56,620~~
~~\$87,500~~

ARIZONA

BLM FILING FOR YEAR

RECEIVED
BLM AZ STATE OFFICE

~~\$51,800~~
\$56,620

2013

CLAIM NAME

AMC#

CLAIM OWNER

2012 AUG 14 P

Acres

Amount

69	Pickem up Again	348177	Ernest L. Leschner, et al	40	\$ 280.00
70	Pickem up 1	304305	48820 N US HWY 60	20.66	\$ 140.00
71	Pickem up 2	304306	Morristown, AZ 85342	20.66	\$ 140.00
72	Pickem up 3	304307		20.66	\$ 140.00
73	Polaris	342811	Paul Neff, et al HC 70 Box 5471 Sahuarita, AZ. 85629	59.7	\$ 420.00
74	Hercules	342810	Paul Neff, et al HC 70 Box 5471 Sahuarita, AZ. 85629	160	\$ 1,120.00
75	Flat Foot	364805	Dwayne Farmer, et al 5915 Colorada River RD. Blythe, CA. 92225	160	\$ 1,120.00
76	Little Picker	373840	G.P.A.A.	160	\$ 1,120.00
77	Green Grease	373841	Ken Rucker, et al	160	\$ 1,120.00
78	Cat Claw	373842	43445 Business Park Dr #113	160	\$ 1,120.00
79	Oly Pop	373843	Temecula, CA 92590	160	\$ 1,120.00
80	Sarah P	373844		160	\$ 1,120.00
81	Desert Panner	373845		160	\$ 1,120.00
82	Baker Inn	373846		160	\$ 1,120.00
83	The Strut	373847		160	\$ 1,120.00

\$ 12,320

\$68,940

~~\$70,140~~

-check areas
CR2K = 57.8

3,960 12,740

1120

24

PHOENIX, ARIZONA

ARIZONA

BLM FILING FOR YEAR

~~\$70,140~~
\$68,940

2013

RECEIVED
BLM AZ STATE OFFICE

2012 AUG 14 P 2:01

<u>CLAIM NAME</u>	<u>AMC#</u>	<u>CLAIM OWNER</u>	<u>Acres</u>	<u>Amount</u>
84 Hoppy 1	371816	Frank J. Moore, et al	160	\$1,120.00
85 Hoppy 2	371817	3685 W Maulding AVE	160	\$1,120.00
86 Hoppy 3	371818	Las Vegas, NV 89139	160	\$1,120.00
87 Hoppy 4	371819		160	\$1,120.00
88 C-JEM	395798	James Ebel, et al 14306 Williamsburg St Riverview, MI 48193	20.66	\$ 140.00
89 Gold Flatz #1	390613	Brent Gould, et al	160	\$1,120.00
90 Gold Flatz #2	390614	17200 West Bell Rd Surprise, AZ 85374	160	\$1,120.00
91 SURE FIND	399153	Steve Short, et al	20	\$ 140.00
92 YB WORKIN	399154	14641 N 90th Lane	20	\$ 140.00
93 VENTURE II	337791	Peoria, AZ 85381	20	\$ 140.00
94 EDS Dirt	406307	Ed Severance, et al 201 Vallejo Ave Las Vegas, NV 89110	160	\$ 1,120.00 280.00
95 CONGRESS GOLD #1	415621	Brandon Johnson, et al	160	\$1,120.00
96 CONGRESS GOLD #2	415622	43445 Business Park Drive Ste 113	160	\$1,120.00
97 CONGRESS GOLD #3	415623	Temecula, CA 92590	160	\$1,120.00
98 CONGRESS GOLD #4	415624		160	\$1,120.00
99 CONGRESS GOLD #5	415625		160	\$1,120.00
100 CONGRESS GOLD #6	415626		160	\$1,120.00

PHOENIX, ARIZONA

840

verified in case
as 40 acres
RE 10-17

13,480

92,280

15,120
84,060
~~68,940~~

ARIZONA

BLM FILING FOR YEAR

RECEIVED
BLM AZ STATE OFFICE

2013

CLAIM NAME

AMC#

CLAIM OWNER

2012 AUG 14 P 2:01

Acres

Amount

101	Vulture Bait	406412	Albert L Barton, et al 1505 N La Fresa Dr Goodyear, AZ 85338	PHOENIX, ARIZONA 160	\$ 1,120.00
-----	--------------	--------	--	----------------------	-------------

Total Acres 11883.6
Total Amount Submitted \$85,320.00
Pay By Credit Card. Authorization Form Attached

By:
Gold Prospectors Association of America
43445 Business Park Dr #113
Temecula, CA 92590
800-551-9707
Walt Eason / Blake Harmon

thought to owe: \$85,180

84060
1120
85180
~~85380~~

~~#668~~
~~85180~~
85180

85320
85180
140

140
140
40

54
49
11883
20
100
120
120
33

United States Department of the Interior
Bureau of Land Management
 LANDS/RECREATION & PLANNING
 ONE N CENTRAL AVE
 PHOENIX, AZ 85004 -2203
 Phone: 602-417-9200

Receipt

No: 2631431

Transaction #: 2711921	
Date of Transaction: 08/15/2012	
CUSTOMER:	
GOLD PROSPECTORS ASSOCIATION PO BOX 891509 TEMECULA, CA 92589-1509 US	

LINE #	QTY	DESCRIPTION	REMARKS	UNIT PRICE	TOTAL
1	1.00	LOCATABLE MINERALS / MINING CLAIMS-NOT NEW-UNADJUD, ONE AUTH NO. ONLY / MINING CLAIM MONEY RECEIVED CASES: AMC35987/\$49990.00	MAINT FEE PYMNT (101) 2013	- n/a -	49990.00
TOTAL:					\$49,990.00

PAYMENT INFORMATION			
NOTE: Items will appear on credit card statement as "Bureau of Land Mgmt CO".			
1	AMOUNT:	49990.00	POSTMARKED: N/A
	TYPE:	CREDIT CARD	RECEIVED: 08/15/2012
	NAME:	JOHNSON, BRANDON PO BOX 891509 TEMECULA CA 92589-1509 US	
	CARD NO:	XXXXXXXXXXXX6575	AUTH CODE: 61516G
	NAME ON CARD:	BRANDON JOHNSON	
	EXPIRES:	03/2014	
	SIGNATURE:		

REMARKS

This receipt was generated by the automated BLM Collections and Billing System and is a paper representation of a portion of the official electronic record contained therein.

\$290 refund authorized for maint fee ^{over} paid on AMC 350144 (\$90) and AMC 338212 (\$200)
 RE 10-17-12*

**remainder of overpayment refunded to receipt # 2635544*

$$\begin{array}{r} 140 \overline{) 49990} \\ \underline{420} \\ 799 \\ \underline{700} \\ 990 \\ \underline{880} \end{array}$$

10

United States Department of the Interior
Bureau of Land Management
 LANDS/RECREATION & PLANNING
 ONE N CENTRAL AVE
 PHOENIX, AZ 85004 -2203
 Phone: 602-417-9200

Receipt

No: 2635544

Transaction #: 2716114	
Date of Transaction: 08/21/2012	
CUSTOMER:	
GOLD PROSPECTORS ASSOCIATION PO BOX 891509 TEMECULA, CA 92589-1509 US	

LINE #	QTY	DESCRIPTION	REMARKS	UNIT PRICE	TOTAL
1	1.00	LOCATABLE MINERALS / MINING CLAIMS-NOT NEW-UNADJUD, ONE AUTH NO. ONLY / MINING CLAIM MONEY RECEIVED CASES: AMC35987/\$35330.00	MAINT FEE PYMNT (101) 2013	- n/a -	35330.00
TOTAL:					\$35,330.00

PAYMENT INFORMATION			
1	AMOUNT:	35330.00	POSTMARKED: N/A
	TYPE:	CHECK	RECEIVED: 08/20/2012
	CHECK NO:	38973	
	NAME:	GOLD PROSPECTORS ASSOCIATION 43445 BUSINESS PARK CTR #113 TEMECULA CA 92590 US	

REMARKS

This receipt was generated by the automated BLM Collections and Billing System and is a paper representation of a portion of the official electronic record contained therein.

*\$1590 refund authorized
 for maint fees overpaid on
 AMC 342810 (\$700), AMC 406307 (\$840)
 & AMC 350144 (\$50)**

*252
 35330
 1210 280
 233
 200
 330
 270
 20*

** remainder of overpayment refunded to*



Gold Prospectors Association of America

P.O. Box 891509 Temecula, CA 92589 (951) 699-4749

August 16, 2012

Enclosed you will find a check in the amount of \$35,330.00 to be put towards the remaining balance of the claims to be paid by the Gold Prospectors Association of America.

If you have any questions or concerns regarding payment or the claims listed, please do not hesitate to call me directly.

Have a great day.

Brittany Wilson

GPAA Executive Assistant

951-699-4749 x176

RECEIVED
BLM AZ STATE OFFICE
2012 AUG 20 P 2:16
PHOENIX, ARIZONA

2nd pmt - find paperwork

Red entered

\$1590 left

NO. OF CLAIMS 101
AMOUNT \$35,330.00
RECEIPT NO. 2635544
NIT.

** BLM-ASO**

ARIZONA

BLM FILING FOR YEAR

RECEIVED
BLM AZ STATE OFFICE

2013

CLAIM NAME

AMC#

CLAIM OWNER

2012 AUG 20 P 2: 17

Acres Amount

PHOENIX, ARIZONA

1	Yahoo #2	35987	William Cimino, et al	20	\$ 140.00
2	Yahoo #4	100714	P.O. Box 416 Morristown, AZ 85342	20	\$ 140.00
3	Golden Dreams #A	325932	John Simpson, et al	40	\$ 280.00
4	#1 King Mining	324198	18230 N. 32 Lane Phoenix, AZ 85023	20	\$ 140.00
5	Wandering Star	344407	Scott Homan, et al 9492 E. Caldwell Drive Tucson, Az. 85747	160	\$ 1,120.00
6	PC 2	352316	Tom Tierney, et al	40	\$ 280.00
7	Big Four #1	302602	P.O. Box 1415	20	\$ 140.00
8	Big Four #2	302603	Sierra Vista, AZ 85636	20	\$ 140.00
9	Big Four #3	302604		20	\$ 140.00
10	Lost Dutchman	190993	Lost Dutchman Mining Assn. 43445 Business Park Dr #113 Temecula, CA 92590	120	\$ 840.00
11	Az Au #1	338375	Gold Prospectors Assn of America	20	\$ 140.00
12	Az Au #2	338376	P.O. Box 891509 Temecula, CA 92589-1509	20	\$ 140.00
13	Lucky 13	344626	Bob Wilke, et al 8711 W Sierra Vista Drive Glendale, AZ 85305	160	\$ 1,120.00

ARIZONA

BLM FILING FOR YEAR

RECEIVED
BLM AZ STATE OFFICE

2013

2012 AUG 20 P 2: 17

CLAIM NAME

AMC#

CLAIM OWNER

Acres

Amount

PHOENIX, ARIZONA

14	Bahde #10	327542	Clarence Bahde, et al	160	\$ 1,120.00
15	Bahde #11	329246	306 Lakeview	160	\$ 1,120.00
16	Bahde #12	329247	Boulder City, NV 89005	160	\$ 1,120.00
17	Bahde #13	329248		160	\$ 1,120.00
18	Bahde #14	329249		160	\$ 1,120.00
19	Bahde #17	330272		160	\$ 1,120.00
20	Bahde #18	330273		160	\$ 1,120.00
21	Friendship	331449	John Reddoch, et al	160	\$ 1,120.00
22	Lucky Strike	333855	3237 E Holliday Street	160	\$ 1,120.00
23	R Double J	332360	Tucson, AZ 85706	70	\$ 560.00
24	Fantastic	335768		160	\$ 1,120.00
25	Golden Tattoo	333387	Jeff Fuhrmann, et al P.O Box 3357 Camp Verde, AZ 86322	160	\$ 1,120.00
26	Firehouse	335192	James D. Riddenhour, Sr, et al	80	\$ 560.00
27	Soldier Boy	343903	3914 N. Hawes	160	\$ 1,120.00
28	Double JJ	343904	Mesa, AZ 85207	160	\$ 1,120.00
29	Gorbert Association	337776	Gordon Howcroft, et al 19542 Apache Road Bend, OR 97702	160	\$ 1,120.00
30	Think it Has	338212	Gilbert Binns, et al Box 9000-1578 Quartzsite, AZ 85346	40	\$ 480.00 280.00 AD

ARIZONA

BLM FILING FOR YEAR

RECEIVED
BLM AZ STATE OFFICE

2013

2012 AUG 20 P 2: 20

CLAIM NAME **AMC#** **CLAIM OWNER** **Acres** **Amount**
PHOENIX, ARIZONA

31	Beau Star	374071	Ken Rucker, et al 43445 Business Park Drive Temecula, CA 92590	20.66	\$ 140.00
32	Abracadabra 1	✓ 348413	Kent Reed, et al	160	\$ 1,120.00
33	Abracadabra 2	✓ 348414	3426 W. Glen Rosa	160	\$ 1,120.00
34	Abracadabra 3	✓ 348415	Phoenix, AZ. 85023	160	\$ 1,120.00
35	Abracadabra 4	✓ 348416		160	\$ 1,120.00
36	Abracadabra 5	✓ 350128	Alaric M Woodward, et al	160	\$ 1,120.00
37	Abracadabra 6	✓ 350129	2644 W. San Miguel Phoenix, AZ. 85017	160	\$ 1,120.00
38	Abracadabra 7	✓ 350130	John Albanese, et al 3856 W. Country Gables Dr. Phoenix, AZ. 85027	160	\$ 1,120.00
39	Abracadabra 9	✓ 350282	George James, et al 8569 E. Modlock Dr. Glendale, AZ. 85305	160	\$ 1,120.00
40	Abracadabra 10	✓ 350131	Mary Briggs, et al 2139 W. Elm Phoenix, Az. 85015	160	\$ 1,120.00

ARIZONA

BLM FILING FOR YEAR

RECEIVED
BLM AZ STATE OFFICE

2013

2012 AUG 20 P 2: 20

CLAIM NAME

AMC#

CLAIM OWNER

Acres

Amount

PHOENIX, ARIZONA

41	Abracadabra 11	✓350132	George James, et al 8569 E. Modlock Dr. Glendale, AZ. 85305	160	\$ 1,120.00
42	Abracadabra 12	✓350133	Mary Briggs, et al 2139 W. Elm Phoenix, AZ. 85015	160	\$ 1,120.00
43	Abracadabra 13	✓350134	John Abanese, et al	160	\$ 1,120.00
44	Abracadabra 14	✓350135	3856 W. Country Gables	160	\$ 1,120.00
45	Abracadabra 15	✓350136	Phoenix, AZ. 85023	160	\$ 1,120.00
46	Abracadabra 16	✓350137	Mary Briggs, et al	160	\$ 1,120.00
47	Abracadabra 17	✓350138	2139 W Elm Phoenix, AZ. 85015	160	\$ 1,120.00
48	Abracadabra 18	✓350139	Chris Zollinger, et al 18812 N. 19 th Dr. Phoenix, AZ. 85027	160	\$ 1,120.00
49	Abracadabra 19	✓350140	Mary Briggs, et al 2139 W. Elm Phoenix, AZ. 85015	160	\$ 1,120.00
50	Abracadabra 20	✓350141	Chris Zollinger, et al 18812 N. 19 th Dr. Phoenix, AZ. 85027	160	\$ 1,120.00

ARIZONA

BLM FILING FOR YEAR

RECEIVED
BLM AZ STATE OFFICE

2013

CLAIM NAME

AMC#

CLAIM OWNER

2012 AUG 20 P 2: 20

Acres

Amount

PHOENIX, ARIZONA

51	Abracadabra 21	✓350142	Ron Irvine, et al 7108 W. Mulberry Phoenix, AZ. 85033	160	\$ 1,120.00
52	Bonanza 1	✓350330	Ron Irvine, et al 7108 W. Irvine Phoenix, AZ. 85033	160	\$ 1,120.00
53	Calamity 1	✓350143	Jeanne B. Spinella, et al 1747 E. Northern Ave. #150 Phoenix, AZ. 85020	160	\$ 1,120.00
54	Calamity 2	✓350144	Terry Huff, et al 15860 N. 61 st St. Scottsdale, AZ. 85254	133.4	\$ 1,120.00
55	Calamity 3	✓350285	Ron Irvine, et al	160	\$ 1,120.00
56	Calamity 4	✓350286	7108 W. Irvine	160	\$ 1,120.00
57	Calamity 5	350309	Phoenix, AZ. 85033	80	\$ 560.00
58	Calamity 8	350310	Bruce Austin, et al	106.7	\$ 840.00
59	Calamity 9	350311	1714 W. Stottler Dr. Chandler, AZ. 85224	115	\$ 840.00

ARIZONA

BLM FILING FOR YEAR

RECEIVED
BLM AZ STATE OFFICE

2013

<u>CLAIM NAME</u>	<u>AMC#</u>	<u>CLAIM OWNER</u>	2012 AUG 20 P	<u>Acres</u>	<u>Amount</u>
60 OHMI #23	318388	Richard & Cora Moore, et al 1613 E. Portola Ave. Santa Ana, CA 92701	PHOENIX, ARIZONA	80	\$ 280.00
61 Maybe, Maybe Not	353613	Richard E Conway, et al 3330 E. 1 st St. Tucson, AZ. 85711		160	\$ 1,120.00
62 Wet Rock	353614	Kathy Homan, et al 9492 E. Caldwell DR. Tucson, AZ. 85747		160	\$ 1,120.00
63 DumbLuck	333347	Woody Wampler, et al 956 Greenbriar Cr. Mesa, AZ. 85201		40	\$ 280.00
64 Bull Tales	353929	Bud Riley, et al 8228 E. Cypress ST. Scottsdale, AZ. 85257		20	\$ 140.00
65 Mighty Find	297243	Steve Short, et al		44.44	\$ 420.00
66 Square Bear	297244	14641 N 90th Lane		37.61	\$ 280.00
67 Little Richer	297245	Peoria, AZ 85381		22.31	\$ 280.00
68 Golden Gobbler	355490	Bud Riley, et al 8228 E. Cypress ST. Scottsdale, AZ. 85257		41.2	\$ 420.00

ARIZONA

BLM FILING FOR YEAR

RECEIVED
BLM AZ STATE OFFICE

2013

2012 AUG 20 P 2: 20

<u>CLAIM NAME</u>	<u>AMC#</u>	<u>CLAIM OWNER</u>	<u>Acres</u>	<u>Amount</u>
PHOENIX, ARIZONA				
69 Pickem up Again	348177	Ernest L. Leschner, et al	40	\$ 280.00
70 Pickem up 1	304305	48820 N US HWY 60	20.66	\$ 140.00
71 Pickem up 2	304306	Morristown, AZ 85342	20.66	\$ 140.00
72 Pickem up 3	304307		20.66	\$ 140.00
73 Polaris	342811	Paul Neff, et al HC 70 Box 5471 Sahuarita, AZ. 85629	59.7	\$ 420.00
74 Hercules	342810	Paul Neff, et al HC 70 Box 5471 Sahuarita, AZ. 85629	160	\$ 1,120.00
75 Flat Foot	364805	Dwayne Farmer, et al 5915 Colorada River RD. Blythe, CA. 92225	160	\$ 1,120.00
76 Little Picker	373840	G.P.A.A.	160	\$ 1,120.00
77 Green Grease	373841	Ken Rucker, et al	160	\$ 1,120.00
78 Cat Claw	373842	43445 Business Park Dr #113	160	\$ 1,120.00
79 Oly Pop	373843	Temecula, CA 92590	160	\$ 1,120.00
80 Sarah P	373844		160	\$ 1,120.00
81 Desert Panner	373845		160	\$ 1,120.00
82 Baker Inn	373846		160	\$ 1,120.00
83 The Strut	373847		160	\$ 1,120.00

ARIZONA

BLM FILING FOR YEAR

RECEIVED
BLM AZ STATE OFFICE

2013

2012 AUG 20 P 2: 20

<u>CLAIM NAME</u>	<u>AMC#</u>	<u>CLAIM OWNER</u>	<u>Acres</u>	<u>Amount</u>
PHOENIX, ARIZONA				
84 Hoppy 1	371816	Frank J. Moore, et al	160	\$ 1,120.00
85 Hoppy 2	371817	3685 W Maulding AVE	160	\$ 1,120.00
86 Hoppy 3	371818	Las Vegas, NV 89139	160	\$ 1,120.00
87 Hoppy 4	371819		160	\$ 1,120.00
88 C-JEM	395798	James Ebel, et al 14306 Williamsburg St Riverview, MI 48193	20.66	\$ 140.00
89 Gold Flatz #1	390613	Brent Gould, et al	160	\$ 1,120.00
90 Gold Flatz #2	390614	17200 West Bell Rd Surprise, AZ 85374	160	\$ 1,120.00
91 SURE FIND	399153	Steve Short, et al	20	\$ 140.00
92 YB WORKIN	399154	14641 N 90th Lane	20	\$ 140.00
93 VENTURE II	337791	Peoria, AZ 85381	20	\$ 140.00
94 EDS Dirt	406307	Ed Severance, et al 201 Vallejo Ave Las Vegas, NV 89110	160	\$ 1,120.00
95 CONGRESS GOLD #1	415621	Brandon Johnson, et al	160	\$ 1,120.00
96 CONGRESS GOLD #2	415622	43445 Business Park Drive Ste 113	160	\$ 1,120.00
97 CONGRESS GOLD #3	415623	Temecula, CA 92590	160	\$ 1,120.00
98 CONGRESS GOLD #4	415624		160	\$ 1,120.00
99 CONGRESS GOLD #5	415625		160	\$ 1,120.00
100 CONGRESS GOLD #6	415626		160	\$ 1,120.00

ARIZONA

BLM FILING FOR YEAR

2013

	<u>CLAIM NAME</u>	<u>AMC#</u>	<u>CLAIM OWNER</u>	<u>Acres</u>	<u>Amount</u>
101	Vulture Bait	✓406412	Albert L Barton, et al 1505 N La Fresa Dr Goodyear, AZ 85338	160	\$ 1,120.00

Total Acres 11883.6
Total Amount Submitted \$85,320.00
Pay By Credit Card. Authorization Form Attached

By:
Gold Prospectors Association of America
43445 Business Park Dr #113
Temecula, CA 92590
800-551-9707 Walt Eason / Blake Harmon



PO BOX 891509
TEMECULA, CA 92589-1509

BLM Arizona State Office
1 North Central Ave.
Pheonix, Az 85004

RECEIVED
BLM AZ STATE OFFICE
2012 AUG 20 P 2:16
PHOENIX, ARIZONA

SHIPPER (951) 699-4749
GPO SHIPPING DEPARTMENT
STE 113
4345 BUSINESS PARK DR
TEMECULA CA 92539-3571

1 LBS
DWT: 14.14.4

1 OF 1

BLM ARIZONA STATE OFFICE
951-699-4749
TO BLM ARIZONA STATE OFFICE
1 NORTH CENTRAL AVE

PHEONIX AZ 85004

AZ 850 9-10

JPS 2ND DAY AIR

TRACKING #: 1Z 9E5 453 36 0072 7637

BILLING: P/P

Ship Date: 08/16/12
Reference: 2

8111 Nr.: 94089
Reference 2

PSE 086A-PR 10/2012

P: PURPLE S: ORANGE 1: 44A
0904-5000
BLM ARIZONA STATE OFFICE
1 N CENTRAL AVE
PHOENIX AZ 85004-4414
129E5453360072 7637
SAT08485 Aug 28 04:59:53 2012
US 8501 HIPPS 11.1.3 SAT08485se

United States Department of the Interior
Bureau of Land Management
 LANDS/RECREATION & PLANNING
 ONE N CENTRAL AVE
 PHOENIX, AZ 85004 -2203
 Phone: 602-417-9200

Receipt

No: 2635544

Transaction #: 2716114	
Date of Transaction: 08/21/2012	
CUSTOMER:	
GOLD PROSPECTORS ASSOCIATION PO BOX 891509 TEMECULA,CA 92589-1509 US	

LINE #	QTY	DESCRIPTION	REMARKS	UNIT PRICE	TOTAL
1	1.00	LOCATABLE MINERALS / MINING CLAIMS-NOT NEW-UNADJUD,ONE AUTH NO. ONLY / MINING CLAIM MONEY RECEIVED CASES: AMC35987/\$35330.00	MAINT FEE PYMNT (101) 2013	- n/a -	35330.00
TOTAL:					\$35,330.00

PAYMENT INFORMATION			
1	AMOUNT:	35330.00	POSTMARKED: N/A
	TYPE:	CHECK	RECEIVED: 08/20/2012
	CHECK NO:	38973	
	NAME:	GOLD PROSPECTORS ASSOCIATION 43445 BUSINESS PARK CTR #113 TEMECULA CA 92590 US	

REMARKS

This receipt was generated by the automated BLM Collections and Billing System and is a paper representation of a portion of the official electronic record contained therein.

AMC 35987
AMC 100714
AMC 190993
AMC 297242
AMC 302602
AMC 304305
AMC 318385
AMC 324198
AMC 325932
AMC 327542
AMC 329246
AMC 330272
AMC 331449
AMC 332360
AMC 333347
AMC 333387
AMC 333855
AMC 335192
AMC 335768
AMC 337776
AMC 337791
AMC 338212

AMC 338375
AMC 342810
AMC 343903
AMC 344407
AMC 344626
AMC 348177
AMC 348413
AMC 350128
AMC 350282
AMC 350285
AMC 350309
AMC 352316
AMC 353613
AMC 353929
AMC 355490
AMC 364805
AMC 371816
AMC 373840
AMC 374071
AMC 390613
AMC 399153
AMC 371201
AMC 367716
AMC 371371
AMC 371062
AMC 370751
AMC 395798

RE 10/31/11

attached
see receipt 2421063
\$980 ~~Refund~~ Authorized
MFS paid on closed claims
(AMC ~~371201~~, AMC 367716, AMC 371371,
AMC 371063, AMC 370752) and
duplicate MFS pd on AMC 315798 & AMC 337791

ARIZONA

BLM FILING FOR YEAR

2012

	<u>CLAIM NAME</u>	<u>AMC#</u>	<u>CLAIM OWNER</u>
1	Yahoo #2 ✓	35987 ✓	William Cimino
2	Yahoo #4 ✓	100714 ✓	P.O. Box 416 Morristown, AZ 85342
3	Golden Dreams #A ✓	325932 ✓	John Simpson, et al
4	#1 King Mining ✓	324198 ✓	18230 N. 32 Lane Phoenix, AZ 85023
5	Wandering Star ✓	344407 ✓	Scott Homan, et al 9492 E. Caldwell Drive Tucson, Az. 85747
6	PC 2 ✓	352316 ✓	Tom Tierney
7	Big Four #1 ✓	302602	P.O. Box 1415
8	Big Four #2 ✓	302603	Sierra Vista, AZ 85636
9	Big Four #3 ✓	302604 ✓	
10	Lost Dutchman ✓	190993 ✓	Lost Dutchman Mining Assn. 43445 Business Park Dr #113 Temecula, CA 92590
11	Az Au #1 ✓	338375	Gold Prospectors Assn of America
12	Az Au #2 ✓	338376 ✓	P.O. Box 891509 Temecula, CA 92589-1509
13	Lucky 13 ✓	344626 ✓	Bob Wilke, et al 8711 W Sierra Vista Drive Glendale, AZ 85305
14	Bahde #10 ✓	327542 ✓	Clarence Bahde, et al
15	Bahde #11 ✓	329246	306 Lakeview
16	Bahde #12 ✓	329247	Boulder City, NV 89005
17	Bahde #13 ✓	329248	
18	Bahde #14 ✓	329249 ✓	
19	Bahde #17 ✓	330272	
20	Bahde #18 ✓	330273 ✓	

SEP 8 2011
Am

NO. OF CLAIMS 100
AMOUNT \$14,000.00
RECEIPT NO. 2421063
INIT. ADL

**** BLM-ASO ****

SEP 29 10 19 11
RECEIVED
OFFICE

ARIZONA

BLM FILING FOR YEAR

2012

<u>CLAIM NAME</u>	<u>AMC#</u>	<u>CLAIM OWNER</u>
21 Friendship ✓	331449 ✓	John Reddoch, et al
22 Lucky Strike ✓	333855 ✓	3237 E Holliday Street
23 R Double J ✓	332360 ✓	Tucson, AZ 85706
24 Fantastic ✓	335768 ✓	
25 Golden Tattoo ✓	333387 ✓	
26 Firehouse ✓	335192 ✓	James D. Riddenhour, Sr
27 Soldier Boy ✓	343903	3914 N. Hawes
28 Double JJ ✓	343904 ✓	Mesa, AZ 85207
29 Gorbert Association ✓	337776 ✓	Gordon Howcroft, et al 19542 Apache Road Bend, OR 97702
30 Think It Has ✓	338212 ✓	Gilbert Binns, et al Box 9000-1578 Quartzsite, AZ 85346
31 Beau Star ✓	374071 ✓	Ken Rucker 43445 Business Park Drive Temecula, CA 92590
32 Abracadabra 1 ✓	348413	Kent Reed, et al
33 Abracadabra 2 ✓	348414	3426 W. Glen Rosa
34 Abracadabra 3 ✓	348415	Phoenix, AZ. 85023
35 Abracadabra 4 ✓	348416 ✓	
36 Abracadabra 5 ✓	350128	Alaric M Woodward, et al
37 Abracadabra 6 ✓	350129 ✓	2644 W. San Miguel Phoenix, AZ. 85017
38 Abracadabra 7 ✓	350130 ✓	John Albanese, et al 3856 W. Country Gables Dr. Phoenix, AZ. 85027
39 Abracadabra 9 ✓	350282 ✓	George James, et al 8569 E. Modlock Dr. Glendale, AZ. 85305

ARIZONA
11/13/12 10:15
10/18/12

ARIZONA

BLM FILING FOR YEAR

2012

	<u>CLAIM NAME</u>	<u>AMC#</u>	<u>CLAIM OWNER</u>
40	Abracadabra 10 ✓	350131 ✓	Mary Briggs, et al 2139 W. Elm Phoenix, Az. 85015
41	Abracadabra 11 ✓	350132 ✓	George James, et al 8569 E. Modlock Dr. Glendale, AZ. 85305
42	Abracadabra 12 ✓	350133 ✓	Mary Briggs, et al 2139 W. Elm Phoenix, AZ. 85015
43	Abracadabra 13 ✓	350134	John Abanese, et al
44	Abracadabra 14 ✓	350135	3856 W. Country Gables
45	Abracadabra 15 ✓	350136 ✓	Phoenix, AZ. 85023
46	Abracadabra 16 ✓	350137	Mary Briggs, et al
47	Abracadabra 17 ✓	350138 ✓	2139 W Elm Phoenix, AZ. 85015
48	Abracadabra 18 ✓	350139 ✓	Chris Zollinger, et al 18812 N. 19 th Dr. Phoenix, AZ. 85027
49	Abracadabra 19 ✓	350140 ✓	Mary Briggs, et al 2139 W. Elm Phoenix, AZ. 85015
50	Abracadabra 20 ✓	350141 ✓	Chris Zollinger, et al 18812 N. 19 th Dr. Phoenix, AZ. 85027
51	Abracadabra 21 ✓	350142 ✓	Ron Irvine, et al 7108 W. Mulberry Phoenix, AZ. 85033
52	Bonanza 1 ✓	350330 ✓	Ron Irvine, et al 7108 W. Irvine Phoenix, AZ. 85033

RECEIVED
BLM OFFICE
12/19/12

ARIZONA

BLM FILING FOR YEAR

2012

	<u>CLAIM NAME</u>	<u>AMC#</u>	<u>CLAIM OWNER</u>
53	Calamity 1 ✓	350143 ✓	Jeanne B. Spinella, et al 1747 E. Northern Ave. #150 Phoenix, AZ. 85020
54	Calamity 2 ✓	350144 ✓	Terry Huff, et al 15860 N. 61 st St. Scottsdale, AZ. 85254
55	Calamity 3 ✓	350285	Ron Irvine, et al
56	Calamity 4 ✓	350286 ✓	7108 W. Irvine
57	Calamity 5 ✓	350309	Phoenix, AZ. 85033
58	Calamity 8 ✓	350310	Bruce Austin, et al
59	Calamity 9 ✓	350311 ✓	1714 W. Stottler Dr. Chandler, AZ. 85224
60	Gold Spur #1 ✓	318388 ✓	Richard & Cora Moore 1613 E. Portola Ave. Santa Ana, CA 92701
61	Maybe, Maybe Not ✓	353613	Richard E Conway, et al 3330 E. 1 st St. Tucson, AZ. 85711
62	Wet Rock ✓	353614 ✓	Kathy Homan, et al 9492 E. Caldwell DR. Tucson, AZ. 85747
63	DumbLuck ✓	333347 ✓	Woody Wampler, et al 956 Greenbriar Cr. Mesa, AZ. 85201
64	Bull Tales ✓	353929 ✓	Bud Riley 8228 E. Cypress ST. Scottsdale, AZ. 85257
65	Mighty Find ✓	297243	C.W. (Skip) Merle
66	Square Bear ✓	297244	
67	Little Richer ✓	297245 ✓	
68	Venture II ✓	337791 ✓	

ARIZONA**BLM FILING FOR YEAR****2012**

	CLAIM NAME	AMC#	CLAIM OWNER
69	Golden Gobbler ✓	355490 ✓	Bud Riley 8228 E. Cypress ST. Scottsdale, AZ. 85257
70	Pickem up Again ✓	348177 ✓	Ernest L. Leschner, et al
71	Pickem up 1 ✓	304305	48820 N US HWY 60
72	Pickem up 2 ✓	304306	Morristown, AZ 85342
73	Pickem up 3 ✓	304307 ✓	
74	Polaris ✓	342811 ✓	Paul Neff, et al HC 70 Box 5471 Sahuarita, AZ. 85629
75	Hercules ✓	342810 ✓	Paul Neff, et al HC 70 Box 5471 Sahuarita, AZ. 85629
76	Flat Foot ✓	364805 ✓	Dwayne Farmer, et al 5915 Colorada River RD. Blythe, CA. 92225
77	Little Picker ✓	373840	G.P.A.A.
78	Green Grease ✓	373841	Ken Rucker, et al
79	Cat Claw ✓	373842	43445 Business Park Dr #113
80	Oly Pop ✓	373843	Temecula, CA 92590
81	Sarah P ✓	373844	
82	Desert Panner ✓	373845	
83	Baker Inn ✓	373846	
84	The Strut ✓	373847 ✓	
85	Hoppy 1 ✓	371816 ✓	Frank J. Moore, et al
86	Hoppy 2 ✓	371817	3685 W Maulding AVE
87	Hoppy 3 ✓	371818	Las Vegas, NV 89139
88	Hoppy 4 ✓	371819 ✓	
89	Vulture Bait ✓	406412 ✓	Albert L Barton 1505 N La Fresa Dr Goodyear, AZ 85338
90	C-GEM	395798 ✓	James Ebel 14306 Williamsburg St Riverview, MI 48193

ARIZONA

BLM FILING FOR YEAR

2012

<u>CLAIM NAME</u>	<u>AMC#</u>	<u>CLAIM OWNER</u>
91 Gold Planet #2	370752	Russell or Dawn Imeson
92 Royal Gold #6	371201	PO Box 610
93 Gold Bug #1	371371	Afton, WY 83110
94 Get-R-Done #1	367716	
95 Gold Rim #1	371063	
96 Gold Flatz #1 ✓	390613	Brent Gould
97 Gold Flatz #2 ✓	✓390614	17200 West Bell Rd Surprise, AZ 85374
98 SURE FIND ✓	399153	Steve Short
99 YB WORKIN ✓	✓399154	14641 N 90th Lane
100 VENTURE II ✓	✓337791	Peoria, AZ 85381

100 Claims @ \$140 each

Total submitted \$14,000.00

Pay By Credit Card. Authorization Form Attached

By:

Gold Prospectors Association of America

43445 Business Park Dr #113

Temecula, CA 92590

800-551-9707 x153 / x125 Ginger Wimmer / Blake Harmon

ARIZONA
JAN 19 2012
BLM

United States Department of the Interior
Bureau of Land Management
 LANDS/RECREATION & PLANNING
 ONE N CENTRAL AVE
 PHOENIX, AZ 85004 -2203
 Phone: 602-417-9200

Receipt

No: 2421063

Transaction #: 2496497	
Date of Transaction: 08/31/2011	
CUSTOMER:	
GOLD PROSPECTORS ASSOCIATION OF AMERICA 43445 BUSINESS PARK DR STE 113 TEMECULA, CA 92590-3671 US	

LINE #	QTY	DESCRIPTION	REMARKS	UNIT PRICE	TOTAL
1	1.00	LOCATABLE MINERALS / MINING CLAIMS-NOT NEW-UNADJUD, ONE AUTH NO. ONLY / MINING CLAIM MONEY RECEIVED CASES: AMC35987/\$14000.00	MAINT FEE PYMNT (100) 2012	- n/a -	14000.00
TOTAL:					\$14,000.00

PAYMENT INFORMATION				
NOTE: Items will appear on credit card statement as "Bureau of Land Mgmt CO".				
1	AMOUNT:	14000.00	POSTMARKED:	N/A
	TYPE:	CREDIT CARD	RECEIVED:	08/31/2011
	NAME:	JOHNSON, BRANDON 43445 BUSINESS PARK DR STE 113 TEMECULA CA 92590-3671 US		
	CARD NO:	XXXXXXXXXXXX7501	AUTH CODE:	016397
	NAME ON CARD:	BRANDON JOHNSON		
	EXPIRES:	06/2013		
	SIGNATURE:			

REMARKS

This receipt was generated by the automated BLM Collections and Billing System and is a paper representation of a portion of the official electronic record contained therein.

\$980 Refund Authorized
Pd MFs on 5 closed claims
AMC 370752, AMC 371201, AMC 37137
AMC 367716 & AMC 371063 and
pd ~~MF~~ duplicate MFs on
AMC 337791 & AMC 395788 2011

RZ
10/31/11

Authorized Date 11/18/2010

Instructions to Accounts AZ BLM REFUND TO GOLD PROSP ASSOC OF AMERICA \$280 FOR
DUPLICATE PAYMENT OF 2011 MAINT FEES ON AMC390613 AND
390614 AND \$140 2011 MAINT FEE PAID ON CLOSED CLAIM
AMC375427 RECEIPT #2211694 AT

Login ID 2393

Entry Date 11/18/2010

Total Amount \$420.00

Amc 344626

327542

329246

330272

Amc 350285

350309

331449

333855

332360

335768

333387

335192

343903

337776

338212

374071

348413

350282

35987

100714

325932

324198

344407

352316

302602

190993

338375

Amc 390613

370751

371201

371371

367716

371062

397278

342810

364805

373840

371816

375426

350309

318385

353613

341231

333347

353929

297242

337791

355490

348177

304305

342810

350128

350330



Recycled Paper

PLEASE PRESS FIRMLY

Print postage online - Go to usps.

PLI



UNITED STATES POSTAL SERVICE
02 1M \$ 18.30⁰⁰
0004256957 AUG 31 2010
MAILED FROM ZIP CODE 92590



UNITED STATES POSTAL SERVICE

Flat Rate Mailing Envelope

E

EXPRESS MAIL
EXPRESS MAIL
CORP ACCT



1007

U.S. POSTAGE
PAID
TEMECULA, CA
92591
AUG 31 2010
AMOUNT

\$0.00
00085701-16

(PS FORM 3842)

Place Mailing Label Here:

USPS EXPRESS MAIL®

GPAА Shipping Department
43445 Business Park Dr
Ste 113
Temecula CA 92590-3671

Ship Date: 08/31/10

HOW TO USE:



1. Complete Label
Type or print
required information
in customer block.



2. Pay
Affi.
upp
con
For
Age
acc
labr

BUREAU OF LAND MANAGEMENT

222 N CENTRAL AVE
PHOENIX AZ 85004-2203

USPS EXPRESS MAIL



EH 0000 0087 5 US

1/Pick Up
at any Post
repaid
iled
ally or items
orporate or
ccount may
ed in an
Mail
1 box.
pickup
isit
1/pickup.



Cradle to Cradle Certification
is awarded to products that
pursue an innovative vision of
ecologically-intelligent design
that eliminates the concept
of waste.
This USPS® packaging has been
certified for its material content,
recyclability, and manufacturing
characteristics.

Please recycle.



ARIZONA
(supplemental)

TIMELY FILED

BLM FILING FOR YEAR

2011

<u>CLAIM NAME</u>	<u>AMC#</u>	<u>CLAIM OWNER</u>
1 Gold Flatz #1	390613	Brent Gould
2 Gold Flatz #2	390614	17200 West Bell Rd Surprise, AZ 85374

2 Claims @ \$140 each
 Total submitted \$280.00
 check # 36376

By:
 Gold Prospectors Association of America
 43445 Business Park Dr. #113
 Temecula, CA 92590
 800-551-9707 x153 Ginger Wimmer

RECEIVED
 BLM AZ STATE OFFICE
 2010 SEP - 3 A 8: 14
 PHOENIX, ARIZONA

98
 NO. OF CLAIMS
 AMOUNT 13720
 RECEIPT NO. 2211694
 INIT. SHS
 ** BLM-ASO**

one claim closed Amc 375427
 two duplicate payments Amc 390613 and 390614.
 Refunded \$420

ENTERED INTO COMPUTER
 9/20/10 AT

ARIZONA
(supplemental)

BLM FILING FOR YEAR

2011

<u>CLAIM NAME</u>	<u>AMC#</u>	<u>CLAIM OWNER</u>
1 Gold Planet #2	370752	Russell or Dawn Imeson
2 Royal Gold #6	371201	PO Box 610
3 Gold Bug #1	371371	Afton, WY 83110
4 Get-R-Done #1	367716	
5 Gold Rim #1	371063	
6 Vulture Bait	397278	Lester W. Line, ET AL 2050 W. Dunlap Ave Lot C1 Phoenix, AZ 85021-2925

6 Claims @ \$140 each
Total submitted \$840.00
check # 36376

By:
Gold Prospectors Association of America
43445 Business Park Dr. #113
Temecula, CA 92590
800-551-9707 x153 Ginger Wimmer

RECEIVED
BLM AZ STATE OFFICE
2010 SEP -3 A 8:15
PHOENIX, ARIZONA

ARIZONA

BLM FILING FOR YEAR

2011

	<u>CLAIM NAME</u>	<u>AMC#</u>	<u>CLAIM OWNER</u>
1	Yahoo #2	35987	William Cimino
2	Yahoo #4	100714	P.O. Box 416 Morristown, AZ 85342
3	Golden Dreams #A	325932	John Simpson, et al
4	#1 King Mining	324198	18230 N. 32 Lane Phoenix, AZ 85023
5	Wandering Star	344407	Scott Homan, et al 9492 E. Caldwell Drive Tucson, Az. 85747
6	PC 2	352316	Tom Tierney
7	Big Four #1	302602	P.O. Box 1415
8	Big Four #2	302603	Sierra Vista, AZ 85636
9	Big Four #3	302604	
10	Lost Dutchman	190993	Lost Dutchman Mining Assn. 43445 Business Park Dr #113 Temecula, CA 92590
11	Az Au #1	338375	Gold Prospectors Assn of America
12	Az Au #2	338376	P.O. Box 891509 Temecula, CA 92589-1509
13	Lucky 13	344626	Bob Wilke, et al 8711 W Sierra Vista Drive Glendale, AZ 85305
14	Bahde #10	327542	Clarence Bahde, et al
15	Bahde #11	329246	306 Lakeview
16	Bahde #12	329247	Boulder City, NV 89005
17	Bahde #13	329248	
18	Bahde #14	329249	
19	Bahde #17	330272	
20	Bahde #18	330273	

PHOENIX, ARIZONA
2011 SEP - 3 A 8: 16

RECEIVED
BLM AZ STATE OFFICE

21	Friendship	331449	John Reddoch, et al
22	Lucky Strike	333855	3237 E Holliday Street
23	R Double J	332360	Tucson, AZ 85706
24	Fantastic	335768	
25	Golden Tattoo	333387	
26	Firehouse	335192	James D. Riddenhour, Sr
27	Soldier Boy	343903	3914 N. Hawes
28	Double JJ	343904	Mesa, AZ 85207
29	Gorbert Association	337776	Gordon Howcroft, et al 19542 Apache Road Bend, OR 97702
30	Think It Has	338212	Gilbert Binns, et al Box 9000-1578 Quartzsite, AZ 85346
31	Beau Star	374071	Ken Rucker 43445 Business Park Drive Temecula, CA 92590
32	Abracadabra 1	348413	Kent Reed, et al
33	Abracadabra 2	348414	3426 W. Glen Rosa
34	Abracadabra 3	348415	Phoenix, AZ. 85023
35	Abracadabra 4	348416	
36	Abracadabra 5	350128	Alaric M Woodward, et al
37	Abracadabra 6	350129	2644 W. San Miguel Phoenix, AZ. 85017
38	Abracadabra 7	350130	John Albanese, et al 3856 W. Country Gables Dr. Phoenix, AZ. 85027
39	Abracadabra 9	350282	George James, et al 8569 E. Modlock Dr. Glendale, AZ. 85305
40	Abracadabra 10	350131	Mary Briggs, et al 2139 W. Elm Phoenix, Az. 85015
41	Abracadabra 11	350132	George James, et al 8569 E. Modlock Dr. Glendale, AZ. 85305

200 SEP - 8
 A 8:18
 PHOENIX, ARIZONA

RECEIVED
 BLM AZ STATE OFFICE

42	Abracadabra 12	350133	Mary Briggs, et al 2139 W. Elm Phoenix, AZ. 85015
43	Abracadabra 13	350134	John Abanese, et al
44	Abracadabra 14	350135	3856 W. Country Gables
45	Abracadabra 15	350136	Phoenix, AZ. 85023
46	Abracadabra 16	350137	Mary Briggs, et al
47	Abracadabra 17	350138	2139 W Elm Phoenix, AZ. 85015
48	Abracadabra 18	350139	Chris Zollinger, et al 18812 N. 19 th Dr. Phoenix, AZ. 85027
49	Abracadabra 19	350140	Mary Briggs, et al 2139 W. Elm Phoenix, AZ. 85015
50	Abracadabra 20	350141	Chris Zollinger, et al 18812 N. 19 th Dr. Phoenix, AZ. 85027
51	Abracadabra 21	350142	Ron Irvine, et al 7108 W. Mulberry Phoenix, AZ. 85033
52	Bonanza 1	350330	Ron Irvine, et al 7108 W. Irvine Phoenix, AZ. 85033
53	Calamity 1	350143	Jeanne B. Spinella, et al 1747 E. Northern Ave. #150 Phoenix, AZ. 85020
54	Calamity 2	350144	Terry Huff, et al 15860 N. 61 st St. Scottsdale, AZ. 85254
55	Calamity 3	350285	Ron Irvine, et al
56	Calamity 4	350286	7108 W. Irvine
57	Calamity 5	350309	Phoenix, AZ. 85033

PHOENIX, ARIZONA

2010 SEP - 3 A 8 16

RECEIVED
BLM AZ STATE OFFICE

58	Calamity 8	350310	Bruce Austin, et al
59	Calamity 9	350311	1714 W. Stottler Dr. Chandler, AZ. 85224
60	Gold Spur #1	318388	Richard & Cora Moore 1613 E. Portola Ave. Santa Ana, CA 92701
61	Maybe, Maybe Not	353613	Richard E Conway, et al 3330 E. 1 st St. Tucson, AZ. 85711
62	Wet Rock	353614	Kathy Homan, et al 9492 E. Caldwell DR. Tucson, AZ. 85747
63	Forlorn	341231	Gary L. Ward, et al P.O. BOX 86 Pine, AZ. 85544
64	DumbLuck	333347	Woody Wampler, et al 956 Greenbriar Cr. Mesa, AZ. 85201
65	Bull Tales	353929	Bud Riley 8228 E. Cypress ST. Scottsdale, AZ. 85257
66	Mighty Find	297243	C.W. (Skip) Merle
67	Square Bear	297244	
68	Little Richer	297245	
69	Venture II	337791	
70	Golden Gobbler	355490	Bud Riley 8228 E. Cypress ST. Scottsdale, AZ. 85257
71	Pickem up Again	348177	Ernest L. Leschner, et al 48820 N US HWY 60 Morristown, AZ 85342
72	Pickem up 1	304305	
73	Pickem up 2	304306	
74	Pickem up 3	304307	
75	Polaris	342811	Paul Neff, et al HC 70 Box 5471 Sahuarita, AZ. 85629

2010 SEP - 3 A 8:15
 PHOENIX, ARIZONA

RECEIVED
 BLM AZ STATE OFFICE

send copy

76	Hercules	342810	Paul Neff, et al HC 70 Box 5471 Sahuarita, AZ. 85629
----	----------	--------	--

77	Flat Foot	364805	Dwayne Farmer, et al 5915 Colorada River RD. Blythe, CA. 92225
----	-----------	--------	--

78	Little Picker	373840	G.P.A.A.
79	Green Grease	373841	Ken Rucker, et al
80	Cat Claw	373842	43445 Business Park Dr #113
81	Oly Pop	373843	Temecula, CA 92590
82	Sarah P	373844	
83	Desert Panner	373845	
84	Baker Inn	373846	
85	The Strut	373847	

86	Hoppy 1	371816	Frank J. Moore, et al
87	Hoppy 2	371817	3685 W Maulding AVE
88	Hoppy 3	371818	Las Vegas, NV 89139
89	Hoppy 4	371819	

90	Apache Chief 1	375427	James Carter 2610 W Vereda Amarillo Tucson, AZ 85746
----	----------------	--------	--

closed

90 Claims @ \$140 each
Total submitted \$12,600.00
check # 36376

By:
Gold Prospectors Association of America
43445 Business Park Dr. #113
Temecula, CA 92590
800-551-9707 x153 Zinger Wimmer

PHOENIX, ARIZONA

2010 SEP -3 A 8:15

RECEIVED
BLM AZ STATE OFFICE

Recycled Paper

Print postage online - Go to usps.

PLEASE PRESS FIRMLY

PLI



UNITED STATES POSTAL SERVICE
02 1M \$ 18.30⁰⁰
0004256957 AUG 31 2010
MAILED FROM ZIP CODE 92590



UNITED STATES POSTAL SERVICE

Flat Rate Mailing Envelope

E

EXPRESS MAIL
EXPRESS MAIL
CORP ACCT

USPS EXPRESS MAIL®

GPAA Shipping Department
43445 Business Park Dr
Ste 113
Temecula CA 92590-3671

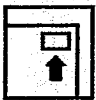
Ship Date: 08/31/10

Place Mailing Label Here:

HOW TO USE:



1. Complete Label
Type or print
required information
in customer block.



2. Pay
Affix
upon
completion
For
Age
account
label

BUREAU OF LAND MANAGEMENT

222 N CENTRAL AVE
PHOENIX AZ 85004-2203

USPS EXPRESS MAIL



EL 0000 0097 5 110



1007

U.S. POSTAGE
PAID
TEMECULA, CA
92591
AUG 31 2010
AMOUNT
\$0.00
00085701-16
(PS FORM 3849)

Pick Up
at any Post
office
or items
may be
picked up
at any
Post Office
or Post
Office
branch.
Pickup
is not
guaranteed.
Please
contact
your
Post Office
for more
information.



Cradle to Cradle Certification
is awarded to products that
pursue an innovative vision of
ecologically-intelligent design
that eliminates the concept
of waste.
This USPS® packaging has been
certified for its material content,
recyclability, and manufacturing
characteristics.

Please recycle.



United States Department of the Interior
 Bureau of Land Management
 LANDS/RECREATION & PLANNING
 ONE N CENTRAL AVE
 PHOENIX, AZ 85004 -2203
 Phone:

Receipt

No: 2211694

Transaction #: 2281794	
Date of Transaction: 09/09/2010	
CUSTOMER:	
GOLD PROSPECTORS ASSOC OF AMERICA 43445 BUSINESS PARK DR STE 113 TEMECULA, CA 92590-3671 US	

LINE #	QTY	DESCRIPTION	REMARKS	UNIT PRICE	TOTAL
1	1.00	LOCATABLE MINERALS / MINING CLAIMS-NOT NEW-UNADJUD, ONE AUTH NO. ONLY / MINING CLAIM MONEY RECEIVED CASES: AMC390613/\$13720.00	MAINT 2011-98	- n/a -	13720.00
TOTAL:					\$13,720.00

PAYMENT INFORMATION					
1	AMOUNT:	13720.00	POSTMARKED:	N/A	
	TYPE:	CHECK	RECEIVED:	09/09/2010	
	CHECK NO:	36376			
	NAME:	GOLD PROSPECTORS ASSOC OF AMERICA 43445 BUSINESS PARK DR STE 113 TEMECULA CA 92590-3671 US			

REMARKS

This receipt was generated by the automated BLM Collections and Billing System and is a paper representation of a portion of the official electronic record contained therein.

*Refunded \$420.
 Amc 375427 closed
 Amc 390613 and 390614 duplicate payment
 from Brent Gould (claim owner) on #2000603
 AT*

AMC 327542
329246
330272
331449
333855
332360
335768
333387
335192
343903
337776

374074
348413
350128
350282
350330
350285
350309
318385
353613

353429
297243
337791
297242
355490
348177
304305
324810
364805

AMC 373840
371816
375426
390613
338212
341231

AMC 35987
100714
325932
324198
344407
352316
302602
190993
338375
344626

Enclosed please find our check # 34959, in the

Amount of \$ 12,600⁰⁰, for the 2010 claim

Maintenance Fees for the Mining Claims listed on the

Following page(s).

When recorded, please send documents to

GPAA
43445 Business Park Drive
Temecula, CA 92590

ATTN: Ken, Claims Department.

Or use the enclosed envelope.



Thank You.

RECEIVED
BLM AZ STATE OFFICE
2009 AUG 11 A 8:54
PHOENIX, ARIZONA

ENTERED INTO COMPUTE
8/20/09 DJJ

ARIZONA

<u>CLAIM NAME</u>	<u>AMC#</u>	<u>CLAIM OWNER</u>	<u>ASSESSMENT YR PD FOR</u>
1) Yahoo #2	✓ 35987	William Cimino	2010
2) Yahoo #4	✓ 100714	P.O. Box 416 Morristown, AZ 85342	2010
3) Golden Dreams #A	✓ 325932	John Simpson, ET AL	2010
4) #1 King Mining	✓ 324198	18230 N. 32 Lane Phoenix, AZ 85023	2010
5) Wandering Star	✓ 344407	Scott Homan ET AL 9492 E. Caldwell Drive Tucson, Az. 85747	2010
6) PC 2	✓ 352316		
7) Big Four #1	✓ 302602	Tom Tierney	2010
8) Big Four #2	302603	P.O. Box 1415	2010
9) Big Four #3	302604	Sierra Vista, AZ 85636	2010
10) Lost Dutchman	✓ 190993	Lost Dutchman Mining Assn. 43445 Business Park Drive #113 Temecula, CA 92590	2010
11) Az Au #1	✓ 338375	Gold Prospectors Assn of Amer.	2010
12) Az Au #2	338376	P.O. Box 891509 Temecula, CA 92589-1509	2010
13) Lucky 13	✓ 344626	Bob Wilke, ET AL 8711 W Sierra Vista Drive Glendale, AZ 85305	2010

RECEIVED
BLM AZ STATE OFFICE
2009 APR 11 A 8:54
PHOENIX, ARIZONA

Enclosed please find our check # 34971, in the
Amount of \$ 230⁰⁰, for the 2010 claim


Maintenance Fees for the Mining Claims listed on the
Following page(s).

When recorded, please send documents to

GPAA
43445 Business Park Drive
Temecula, CA 92590

ATTN: Ken, Claims Department.

Or use the enclosed envelope.



Thank You.

PHOENIX, ARIZONA

2009 AUG 11 A 8:55

RECEIVED
DLM PROPERTY OFFICE

ARIZONA

CLAIM NAME	AMC#	CLAIM OWNER	ASSESSMENT YR PD FOR
1) Gold Flatz #1	390613	Brent Gould	2010
2) Gold Flatz #2	390614	17200 West Bell Rd Surprise, AZ 85374	2010

RECEIVED
BLM AZ STATE OFFICE
2009 AUG 11 A 8:55
PHOENIX, ARIZONA

ARIZONA (con't)

<u>CLAIM NAME</u>	<u>AMC#</u>	<u>CLAIM OWNER</u>	<u>ASSESSMENT YR PD FOR</u>
14) Bahde #10	∟ 327542	Clarence Bahde, ET AL	2010
15) Bahde #11	∟ 329246	306 Lakeview	2010
16) Bahde #12	329247	Boulder City, NV 89005	2010
17) Bahde #13	329248		2010
18) Bahde #14	329249		2010
19) Bahde #17	∟ 330272		2010
20) Bahde #18	330273		2010
21) Friendship	∟ 331449	John Reddoch, ET AL	2010
22) Lucky Strike	∟ 333855	3237 E Holliday Street	2010
23) R Double J	∟ 332360	Tucson, AZ 85706	2010
24) Fantastic	∟ 335768		2010
25) Golden Tattoo	∟ 333387		2010
26) Firehouse	∟ 335192	James D. Riddenhour, Sr	2010
27) Soldier Boy	∟ 343903	3914 N. Hawes	2010
28) Double JJ	343904	Mesa, AZ 85207	2010
29) Gorbert Association	∟ 337776	Gordon Howcroft, ET AL 19542 Apache Road Bend, OR 97702	2010
30) Think It Has	∟ 338212	Gilbert Binns, ET AL Box 9000-1578 Quartzsite, AZ 85346	2010
31) Beau Star	∟ 374071	Ken Rucker 43445 Business Park Drive Temecula, CA 92590	2010

RECEIVED
DLH
2009 AUG 11 A 8:54

ARIZONA (CON'T)

32)	Abracadabra-1-4	348413	Kent Reed ET AL	2010
33)		348414	3426 W. Glen Rosa	
34)		348415	Phoenix, AZ. 85023	
35)		348416		
36)	Abracadabra 5-6	350128	Alaric M Woodward ET AL	2010
37)		350129	2644 W. San Miguel Phoenix, AZ. 85017	
38)	Abracadabra 7	350130	John Albanese ET AL 3856 W. Country Gables Dr. Phoenix, AZ. 85027	2010
39)	Abracadabra 9	350282	George James ET AL 8569 E. Modlock Dr. Glendale, AZ. 85305	2010
40)	Abracadabra 10	350131	Mary Briggs ET AL 2139 W. Elm Phoenix, Az. 85015	2010
41)	Abracadabra 11	350132	George James ET AL 8569 E. Modlock Dr. Glendale, AZ. 85305	2010
42)	Abracadabra 12	350133	Mary Briggs ET AL 2139 W. Elm Phoenix, AZ. 85015	2010
43)	Abracadabra 13	350134	John Abanese ET AL	2010
44)		350135	3856 W. Country Gables	
45)		350136	Phoenix, AZ. 85023	
46)	Abracadabra 16	350137	Mary Briggs ET AL	2010
47)		350138	2139 W Elm Phoenix, AZ. 85015	
48)	Abracadabra 18	350139	Chris Zollinger ET AL 18812 N. 19 th Dr. Phoenix, AZ. 85027	2010

RECEIVED
MAY 11 8 54
2009
ARIZONA

ARIZONA (CON'T)

49) Abracadabra 19	350140	Mary Briggs ET AL 2139 W. Elm Phoenix, AZ. 85015	2010
50) Abracadabra 20	350141	Chris Zollinger ET AL 18812 N. 19 th Dr. Phoenix, AZ. 85027	2010
51) Abracadabra 21	350142	Ron Irvine ET AL 7108 W. Mulberry Phoenix, AZ. 85033	2010
52) Bonanza 1	350330	Ron Irvine ET AL 7108 W. Irvine Phoenix, AZ. 85033	2010
53) Calamity 1	350143	Jeanne B. Spinella ET AL 1747 E. Northern Ave. #150 Phoenix, AZ. 85020	2010
54) Calamity 2	350144	Terry Huff ET AL 15860 N. 61 st St. Scottsdale, AZ. 85254	2010
55) Calamity 3	350285	Ron Irvine ET AL	2010
56) Calamity 4	350286	7108 W. Irvine	
57) Calamity 5	350309	Phoenix, AZ. 85033	
58) Calamity 8	350310	Bruce Austin ET AL	2010
59) Calamity 9	350311	1714 W. Stottler Dr. Chandler, AZ. 85224	
60) Gold Spur #1	318388	Richard & Cora Moore 1613 E. Portola Ave. Santa Ana, CA 92701	2010

L
318388

RECEIVED
BLM/AZ OFFICE
2009 AUG 11 A 8:54

ARIZONA (CON'T)

61) Maybe, Maybe Not	L 353613	Richard E Conway ET AL 3330 E. 1 st St. Tucson, AZ. 85711	2010
62) Wet Rock	353614	Kathy Homan ET AL 9492 E. Caldwell DR. Tucson, AZ. 85747	2010
63) Forlorn	L 341231	Gary L. Ward Et AL P.O. BOX 86 Pine, AZ. 85344	2010
64) DumbLuck	L 333347	Woody Wampler Et Al 956 Greenbriar Cr. Mesa, AZ. 85201	2010
65) Bull Tales	L 353929	Bud Riley 8228 E. Cypress ST. Scottsdale, AZ. 85257	2010
66) Mighty Find	L 297243	C.W. (Skip) Merle	2010
67) Square Bear	297244		
68) Little Richer	297245		
69) Venture II	L 337791		

L
297242

RECEIVED
BIRMINGHAM OFFICE
2009 AUG 11 A 8:54
P.O. BOX 111111
BIRMINGHAM, AL 35202

ARIZONA (CON'T)

70)	Golden Gobbler	L355490 ✓	Bud Riley 8228 E. Cypress ST. Scottsdale, AZ. 85257	2010
71)	Pickem up Again	L348177 ✓	Ernest L. Leschner ET AL	2010
72)	Pickem up 1	L304305 ✓	48820 NUS HWY 60	2010
73)	Pickem up 2	304306 ✓	Morristown, AZ 85342	2010
74)	Pickem up 3	304307		2010
75)	Polaris	342811 ✓	Paul Neff ET AL HC 70 Box 5471 Sahuarita, AZ. 85629	2010
76)	Hercules	L342810 ✓	Paul Neff ET AL HC 70 Box 5471 Sahuarita, AZ. 85629	2010
77)	Flat Foot	L364805 ✓	Dwayne Farmer ET AL 5915 Colorada River RD. Blythe, CA. 92225	2010
78)	L373840	Little Picker	G.P.A.A.	2010
79)	373841	Green Grease	Ken Rucker ET AL	
80)	373842	Cat Claw	43445 Business Park Drive	
81)	373843	Oly Pop	Temecula, CA 92590	
82)	373844	Sarah P		
83)	373845	Desert Panner		
84)	373846	Baker Inn		
85)	373847	The Strut		
86)	L371816	HOPPY 1	Frank J. Moore Et Al	2010
87)	371817	HOPPY 2 ✓	3685 W Maulding AVE	
88)	371818	HOPPY 3	Las Vegas, NV 89139	
89)	371819	HOPPY 4		

2009 AUG 11 A 8:54
LIM 0711 11:05

ARIZONA (CON'T)

L
375426

90) 375427 APACHE CHIEF 1

James Carter
2610 W Vereda Amarillo
Tucson, AZ 85746

2010

PHOENIX, ARIZONA

2009 AUG 11 A 8:54

RECEIVED
BLM AZ STATE OFFICE

United States Department of the Interior
 Bureau of Land Management
 BUSINESS & SUPPORT SVCS DIV
 ONE N CENTRAL AVE SUITE 800
 PHOENIX, AZ 85004 -4427
 Phone: (602) 417-9200

Receipt

No: 1975258

Transaction #: 2039209	
Date of Transaction: 08/11/2009	
CUSTOMER:	GOLD PROSPECTORS ASSN OF NEV 43445 BUSINES PARK DR #113 TEMECULA,CA 92590 US

LINE #	QTY	DESCRIPTION	REMARKS	UNIT PRICE	TOTAL
1	2.00	LOCATABLE MINERALS / MINING CLAIMS-NOT NEW-UNADJUD,ONE AUTH NO. ONLY / MINING CLAIM MONEY RECEIVED CASES: AMC35987/\$12600.00, AMC390613/\$280.00	MAINT 2010	- n/a -	12880.00
TOTAL:					\$12,880.00

PAYMENT INFORMATION			
1	AMOUNT:	12600.00	POSTMARKED: 08/06/2009
	TYPE:	CHECK	RECEIVED: 08/11/2009
	CHECK NO:	34959	
	NAME:	GOLD PROPECTORS ASSOCIATION OF AMERICA 43445 BUSINES PARK DR #113 TEMECULA CA 92590 US	
2	AMOUNT:	280.00	POSTMARKED: 08/06/2009
	TYPE:	CHECK	RECEIVED: 08/11/2009
	CHECK NO:	34971	
	NAME:	GOLD PROSPECTORS ASSOCIATION OF AMERICA 43445 BUSINES PARK DR #113 TEMECULA CA 92590 US	

REMARKS

This receipt was generated by the automated BLM Collections and Billing System and is a paper representation of a portion of the official electronic record contained therein.

AMC 364805 AMC 373840
AMC 348177 AMC 304705 AMC 342810
AMC 355490 AMC 337711 AMC 297242

Gold Prospectors Association of America

P.O. Box 891509 Temecula, CA 92589 (951) 699-4749



- | | | |
|------------|------------|------------|
| AMC 374071 | AMC 335192 | AMC 343909 |
| AMC 350330 | AMC 35987 | AMC 344626 |
| AMC 350285 | AMC 100714 | AMC 327542 |
| AMC 350309 | AMC 325932 | AMC 329246 |
| AMC 318385 | AMC 324198 | AMC 330272 |
| AMC 350282 | AMC 344407 | AMC 331449 |
| AMC 353613 | AMC 352316 | AMC 333855 |
| AMC 348413 | AMC 302602 | AMC 332360 |
| AMC 350128 | AMC 190993 | AMC 335768 |
| AMC 341231 | AMC 338375 | AMC 333387 |
| AMC 333347 | AMC 338212 | AMC 337776 |
| AMC 353929 | | |

Enclosed please find our check # 13510, in the amount of \$ 10,625⁰⁰, for the 2009 Rental Fees for the Mining Claims listed on the following page(s).

when recorded, please send documents to

GPAA
43445 Business Park Drive
Temecula, CA 92590

ATTN: Ken, Claims Department.

Or use the enclosed envelope.

A large, stylized handwritten signature in black ink.

Thank You.

RECEIVED
BLM AZ STATE OFFICE
2009 AUG 20 A 8:58
PHOENIX, ARIZONA

RE 9/9/08

35987

100714

6

325932

324198

344407

352316

3 302602-604

190993

338375-376

344626

327542

329246-249

~~330272-273~~

~~331449~~

20

~~222855~~

~~222360~~

~~323768~~

333387

335192

~~342903-904~~

~~337776~~

~~338212~~

~~274077~~

~~350145-144~~

~~350330~~

~~350285-286~~

12

~~350309-311~~

~~318385~~

~~350282~~

353613-614

4 348413-416

17 350128-144

341231

3

333347

353929

3 297243-245

1 337791

355490

348177

304305-307

342810-811

364805

373840-847

ARIZONA

<u>CLAIM NAME</u>	<u>AMC#</u>	<u>CLAIM OWNER</u>	<u>ASSESSMENT YR PD FOR</u>
1) Yahoo #2	35987	William Cimino	2009
2) Yahoo #4	100714	P.O. Box 416 Morristown, AZ 85342	2009
3) Golden Dreams #A	325932	John Simpson, ET AL	2009
4) #1 King Mining	324198	18230 N. 32 Lane Phoenix, AZ 85023	2009
5) Wandering Star	344407	Scott Homan ET AL 9492 E. Caldwell Drive Tucson, Az. 85747	2009
6) PC 2	352316		
7) Big Four #1	302602	Tom Tierney	2009
8) Big Four #2	302603	P.O. Box 1415	2009
9) Big Four #3	302604	Sierra Vista, AZ 85636	2009
10) Lost Dutchman	190993	Lost Dutchman Mining Assn. 43445 Business Park Drive #113 Temecula, CA 92590	2009
11) Az Au #1	338375	Gold Prospectors Assn of Amer.	2009
12) Az Au #2	338376	P.O. Box 891509 Temecula, CA 92589-1509	2009
13) Lucky 13	344626	Bob Wilke, ET AL 8711 W Sierra Vista Drive Glendale, AZ 85305	2009

PHOENIX, ARIZONA

2008 AUG 20 A 8:58

RECEIVED
BLM AZ STATE OFFICE

ARIZONA (con't)

<u>CLAIM NAME</u>	<u>AMC#</u>	<u>CLAIM OWNER</u>	<u>ASSESSMENT YR PD FOR</u>
14) Bahde #10	327542	Clarence Bahde, ET AL	2009
15) Bahde #11	329246	306 Lakeview	2009
16) Bahde #12	329247	Boulder City, NV 89005	2009
17) Bahde #13	329248		2009
18) Bahde #14	329249		2009
19) Bahde #17	330272		2009
20) Bahde #18	330273		2009
<hr/>			
21) Friendship	331449	John Reddoch, ET AL	2009
22) Lucky Strike	333855	3237 E Holliday Street	2009
23) R Double J	332360	Tucson, AZ 85706	2009
24) Fantastic	335768		2009
25) Golden Tattoo	333387		2009
<hr/>			
26) Firehouse	335192	James D. Riddenhour, Sr	2009
27) Soldier Boy	343903	3914 N. Hawes	2009
28) Double JJ	343904	Mesa, AZ 85207	2009
<hr/>			
29) Gorbett Association	337776	Gordon Howcroft, ET AL 19542 Apache Road Bend, OR 97702	2009
<hr/>			
30) Think It Has	338212	Gilbert Binns, ET AL Box 9000-1578 Quartzsite, AZ 85346	2009
<hr/>			
31) Beau Star	374071	Ken Rucker 43445 Business Park Drive Temecula, CA 92590	2009

2008 AUG 20 A 8:58

RECEIVED
BLM AZ STATE OFFICE

ARIZONA (CON'T)

32)	Abracadabra-1-4	348413	Kent Reed ET AL	2009
33)		348414	3426 W. Glen Rosa	
34)		348415	Phoenix, AZ. 85023	
35)		348416		
36)	Abracadabra 5-6	350128	Alaric M Woodward ET AL	2009
37)		350129	2644 W. San Miguel Phoenix, AZ. 85017	
38)	Abracadabra 7	350130	John Albanese ET AL	2009
			3856 W. Country Gables Dr. Phoenix, AZ. 85027	
39)	Abracadabra 9	350282	George James ET AL	2009
			8569 E. Modlock Dr. Glendale, AZ. 85305	
40)	Abracadabra 10	350131	Mary Briggs ET AL	2009
			2139 W. Elm Phoenix, Az. 85015	
41)	Abracadabra 11	350132	George James ET AL	2009
			8569 E. Modlock Dr. Glendale, AZ. 85305	
42)	Abracadabra 12	350133	Mary Briggs ET AL	2009
			2139 W. Elm Phoenix, AZ. 85015	
43)	Abracadabra 13	350134	John Abanese ET AL	2009
44)		14 350135	3856 W. Country Gables	
45)		15 350136	Phoenix, AZ. 85023	
46)	Abracadabra 16	350137	Mary Briggs ET AL	2009
47)		17 350138	2139 W Elm Phoenix, AZ. 85015	
48)	Abracadabra 18	350139	Chris Zollinger ET AL	2009
		1059	18812 N. 19 th Dr. Phoenix, AZ. 85027	

2008 AUG 20 A 8:58

RECEIVED
BLM AZ STATE OFFICE

ARIZONA (CON'T)

49)	Abracadabra	19	350140	Mary Briggs ET AL 2139 W. Elm Phoenix, AZ. 85015	2009
50)	Abracadabra	20	350141	Chris Zollinger ET AL 18812 N. 19 th Dr. Phoenix, AZ. 85027	2009
51)	Abracadabra	21	350142	Ron Irvine ET AL 7108 W. Mulberry Phoenix, AZ. 85033	2009
52)	Bonanza	1	350330	Ron Irvine ET AL 7108 W. Irvine Phoenix, AZ. 85033	2009
53)	Calamity	1	350143	Jeanne B. Spinella ET AL 1747 E. Northern Ave. #150 Phoenix, AZ. 85020	2009
54)	Calamity	2	350144	Terry Huff ET AL 15860 N. 61 st St. Scottsdale, AZ. 85254	2009
55)	Calamity	3	350285	Ron Irvine ET AL	2009
56)	Calamity	4	350286	7108 W. Irvine	
57)	Calamity	5	350309	Phoenix, AZ. 85033	
58)	Calamity	8	350310	Bruce Austin ET AL	2009
59)	Calamity	9	350311	1714 W. Stottler Dr. Chandler, AZ. 85224	
60)	Gold Spur #1		318388	Richard & Cora Moore 1613 E. Portola Ave. Santa Ana, CA 92701	2009

RECEIVED
BLM AZ STATE OFFICE
2008 AUG 20 A 8:58
PHOENIX, ARIZONA

ARIZONA (CON'T)

61) Maybe, Maybe Not	353613	Richard E Conway ET AL 3330 E. 1 st St. Tucson, AZ. 85711	2009
62) Wet Rock	353614	Kathy Homan ET AL 9492 E. Caldwell DR. Tucson, AZ. 85747	2009
63) Forlorn	341231	Gary L. Ward Et AL P.O. BOX 86 Pine, AZ. 85344	2009
64) DumbLuck	333347	Woody Wampler Et Al 956 Greenbriar Cr. Mesa, AZ. 85201	2009
65) Bull Tales	353929	Bud Riley 8228 E. Cypress ST. Scottsdale, AZ. 85257	2009
66) Mighty Find	297243	C.W. (Skip) Merle	2009
67) Square Bear	297244		
68) Little Richer	297245		
69) Venture II	337791		

RECEIVED
ILM AZ STATE OFFICE
2009 AUG 20 A 8:58
PHOENIX, ARIZONA

ARIZONA (CON'T)

70)	Golden Gobbler	355490	Bud Riley 8228 E. Cypress ST. Scottsdale, AZ. 85257	2009
71)	Pickem up Again	348177	Ernest L. Leschner ET AL	2009
72)	Pickem up 1	304305	48820 NUS HWY 60	2009
73)	Pickem up 2	304306	Morristown, AZ 85342	2009
74)	Pickem up 3	304307		2009
75)	Polaris	342811	Paul Neff ET AL HC 70 Box 5471 Sahuarita, AZ. 85629	2009
76)	Hercules	342810	Paul Neff ET AL HC 70 Box 5471 Sahuarita, AZ. 85629	2009
77)	Flat Foot	364805	Dwayne Farmer ET AL 5915 Colorada River RD. Blythe, CA. 92225	2009
78)	373840	Little Picker	G.P.A.A.	2009
79)	373841	Green Grease	Ken Rucker ET AL	
80)	373842	Cat Claw	43445 Business Park Drive	
81)	373843	Oly Pop	Temecula, CA 92590	
82)	373844	Sarah P		
83)	373845	Desert Panner		
84)	373846	Baker Inn		
85)	373847	The Strut		

RECEIVED
BLM AZ STATE OFFICE
2008 AUG 20 A 8:58
PHOENIX, ARIZONA


United States Department of the Interior
Bureau of Land Management
 BUSINESS & SUPPORT SVCS DIV
 ONE N CENTRAL AVE SUITE 800
 PHOENIX, AZ 85004 -4427
 Phone: (602) 417-9200

Receipt

No: 1766624

Transaction #: 1824240	
Date of Transaction: 08/20/2008	
CUSTOMER:	GOLD PROSPECTOR ASSN PO BOX 891509 TEMECULA, CA 92589

LINE #	QTY	DESCRIPTION	REMARKS	UNIT PRICE	TOTAL
1	1.00	LOCATABLE MINERALS / MINING CLAIMS-NOT NEW-UNADJUD, ONE AUTH NO. ONLY / MINING CLAIM MONEY RECEIVED (455) CASES: AMC35987/\$10625.00	MAINT 2009	- n/a -	10625.00
TOTAL:					\$10,625.00

PAYMENT INFORMATION						
1	AMOUNT:	\$10,625.00	POSTMARKED:	8/14/08 0:00		
	TYPE:	CHECK	RECEIVED:	08/20/2008		
	CHECK NO:	13510				
	NAME:	LDMA-AU INC PO BOX 891509 TEMECULA CA 92589				

REMARKS

This receipt was generated by the automated BLM Collections and Billing System and is a paper representation of a portion of the official electronic record contained therein.

LEAD AMC FILE NUMBERS:

35987
100714
190993
297242
302602
304305
318385
324198
325932
327542
329246
330272
331449
332360

333347
333387
333855
335192
335768
337776
337791
338212
338375
341231
342810
343903
344407
344626

348177
348413
350128
350282
350285
350309
350330
352316
353613
353929
355490
364805
374071

Message:

Pauline - OCT 12 2007.

77 ROWS RETRIEVED

Can you please put
lead file numbers on this.

VERIFIED & IDENTIFIED

Then it is done.

OCT 12 2007 **PB** CBS Export Results Rej

Completed
OCT 12 2007 Thanks -
PB

Include Resolved Records

Record Status

Error Records (E/M/I)

Enter export Date (mm/dd/yyyy) ALL

User (U,X)

Accepted Records (A/W)

Serial Number match (optional)

Programme

"On Hold" Records (H)

Receipt Nr (optional) 1548786

All (U,P,X)

All Records (for s/n or receipt nr)

Export Nr (exclusive)

Exported, No Results From CBS

LR2000 User (defaults to login) ALL

New (not yet exported)

Query

Reset

User

	Resend?	Export Nr	A/D	Serial Nr	Mult	Code	\$ Amount	Remarks	Receipt Nr	LR2000 User	#Msg	R
1	<input type="checkbox"/>	1553630	A	AMC35987		582	125.00	2008	1548786	DJJONES	1	<input type="checkbox"/>

Lead File #'s

Amc 35987

Amc 327542

Amc 348413

Amc 355490

100714

329246

350128

348177

325932

330272

350282

304305

324198

331449

350330

342810

344407

333855

350285

364805

352316

332360

350309

318385

302602

335768

353613

190993

333387

341231

338375

335192

333347

344626

343903

353929

337776

297242

338212

337791

374071



GOLD PROSPECTORS ASSOCIATION of AMERICA
43445 BUSINESS PARK DRIVE
TEMECULA, CA 92590

Enclosed please find our check # 32316, in the
amount of \$ 9625⁰⁰, for the 2008 Rental Fees
for the Mining Claims listed on the following page(s).
when recorded, please send documents to the above
address, ATTN: Ken, Claims Department.

Thank You.

PHOENIX, ARIZONA

2007 AUG 20 A 10: 11

RECEIVED
B.L.M. AZ STATE OFFICE

ENTERED INTO COMPUTER
ENTERED INTO COMPUTER
DJS 9/20/07

ARIZONA

<u>CLAIM NAME</u>	<u>AMC#</u>	<u>CLAIM OWNER</u>	<u>ASSESSMENT YR PD FOR</u>
1) Yahoo #2	35987	William Cimino	2008
2) Yahoo #4	100714	P.O. Box 416 Morristown, AZ 85342	2008
3) Golden Dreams #A	325932	John Simpson, ET AL	2008
4) #1 King Mining	324198	18230 N. 32 Lane Phoenix, AZ 85023	2008
5) Wandering Star	344407	Scott Homan ET AL 9492 E. Caldwell Drive Tucson, Az. 85747	2008
6) PC 2	352316		
7) Big Four #1	302602	Tom Tierney	2008
8) Big Four #2	302603	P.O. Box 1415	2008
9) Big Four #3	302604	Sierra Vista, AZ 85636	2008
10) Lost Dutchman	190993	Lost Dutchman Mining Assn. 43445 Business Park Drive #113 Temecula, CA 92590	2008
11) Az Au #1	338375	Gold Prospectors Assn of Amer.	2008
12) Az Au #2	338376	P.O. Box 891509 Temecula, CA 92589-1509	2008
13) Lucky 13	344626	Bob Wilke, ET AL 8711 W Sierra Vista Drive Glendale, AZ 85305	2008

VERIFIED + Identified
OCT 12 2007 *fb* Lead
file Numbers

RECEIVED
B.L.M. AZ STATE OFF
2007 AUG 20 A 10:
PHOENIX, ARIZONA

ARIZONA (con't)

<u>CLAIM NAME</u>	<u>AMC#</u>	<u>CLAIM OWNER</u>	<u>ASSESSMENT YR PD FOR</u>
14) Bahde #10	327542	Clarence Bahde, ET AL	2008
15) Bahde #11	329246	306 Lakeview	2008
16) Bahde #12	329247	Boulder City, NV 89005	2008
17) Bahde #13	329248		2008
18) Bahde #14	329249		2008
19) Bahde #17	330272		2008
20) Bahde #18	330273		2008
21) Friendship	331449	John Reddoch, ET AL	2008
22) Lucky Strike	333855	3237 E Holliday Street	2008
23) R Double J	332360	Tucson, AZ 85706	2008
24) Fantastic	335768		2008
25) Golden Tattoo	333387		2008
26) Firehouse	335192	James D. Riddenhour, Sr	2008
27) Soldier Boy	343903	3914 N. Hawes	2008
28) Double JJ	343904	Mesa, AZ 85207	2008
29) Gorbart Association	337776	Gordon Howcroft, ET AL 19542 Apache Road Bend, OR 97702	2008
30) Think It Has	338212	Gilbert Binns, ET AL Box 9000-1578 Quartzsite, AZ 85346	2008
31) Beau Star	374071	Ken Rucker 43445 Business Park Drive Temecula, CA 92590	2008

VERIFIED

OCT 12 2007 *FB*

PHOENIX, ARIZONA

2007 AUG 20 A 10: 11

RECEIVED
BLM, AZ STATE OFFICE

ARIZONA (CON'T)

32)	Abracadabra-1-4	348413	Kent Reed ET AL	2008
33)		348414	3426 W. Glen Rosa	
34)		348415	Phoenix, AZ. 85023	
35)		348416		
36)	Abracadabra 5-6	350128	Alaric M Woodward ET AL	2008
37)		350129	2644 W. San Miguel Phoenix, AZ. 85017	
38)	Abracadabra 7	350130	John Albanese ET AL 3856 W. Country Gables Dr. Phoenix, AZ. 85027	2008
39)	Abracadabra 9	350282	George James ET AL 8569 E. Modlock Dr. Glendale, AZ. 85305	2008
40)	Abracadabra 10	350131	Mary Briggs ET AL 2139 W. Elm Phoenix, Az. 85015	2008
41)	Abracadabra 11	350132	George James ET AL 8569 E. Modlock Dr. Glendale, AZ. 85305	2008
42)	Abracadabra 12	350133	Mary Briggs ET AL 2139 W. Elm Phoenix, AZ. 85015	2008
43)	Abracadabra 13	350134	John Abanese ET AL	2008
44)		14 350135	3856 W. Country Gables	
45)		15 350136	Phoenix, AZ. 85023	
46)	Abracadabra 16	350137	Mary Briggs ET AL	2008
47)		17 350138	2139 W Elm Phoenix, AZ. 85015	
48)	Abracadabra 18	350139	Chris Zollinger ET AL 18812 N. 19 th Dr. Phoenix, AZ. 85027	2008

VERIFIED
OCT 12 2007 *FB*

RECEIVED
BLM, AZ STATE OFFICE
2007 AUG 20 A 10: 12
PHOENIX, ARIZONA

ARIZONA (CON'T)

49) Abracadabra 19	350140	Mary Briggs ET AL 2139 W. Elm Phoenix, AZ. 85015	2008
50) Abracadabra 20	350141	Chris Zollinger ET AL 18812 N. 19 th Dr. Phoenix, AZ. 85027	2008
51) Abracadabra 21	350142	Ron Irvine ET AL 7108 W. Mulberry Phoenix, AZ. 85033	2008
52) Bonanza 1	350330	Ron Irvine ET AL 7108 W. Irvine Phoenix, AZ. 85033	2008
53) Calamity 1	350143	Jeanne B. Spinella ET AL 1747 E. Northern Ave. #150 Phoenix, AZ. 85020	2008
54) Calamity 2	350144	Terry Huff ET AL 15860 N. 61 st St. Scottsdale, AZ. 85254	2008
55) Calamity 3	350285	Ron Irvine ET AL	2008
56) Calamity 4	350286	7108 W. Irvine	
57) Calamity 5	350309	Phoenix, AZ. 85033	
58) Calamity 8	350310	Bruce Austin ET AL	2008
59) Calamity 9	350311	1714 W. Stottler Dr. Chandler, AZ. 85224	
60) Gold Spur #1	318388	Richard & Cora Moore 1613 E. Portola Ave. Santa Ana, CA 92701	2008

VERIFIED

OCT 12 2007 *LB*

PHOENIX, ARIZONA

2007 AUG 20 A 10: 12

RECEIVED
B.L.M. AZ STATE OFFICE

ARIZONA (CON'T)

61) Maybe, Maybe Not	353613	Richard E Conway ET AL 3330 E. 1 st St. Tucson, AZ. 85711	2008
62) Wet Rock	353614	Kathy Homan ET AL 9492 E. Caldwell DR. Tucson, AZ. 85747	2008
63) Forlorn	341231	Gary L. Ward Et AL P.O. BOX 86 Pine, AZ. 85344	2008
64) DumbLuck	333347	Woody Wampler Et Al 956 Greenbriar Cr. Mesa, AZ. 85201	2008
65) Bull Tales	353929	Bud Riley 8228 E. Cypress ST. Scottsdale, AZ. 85257	2008
66) Mighty Find	297243	C.W. (Skip) Merle	2008
67) Square Bear	297244		
68) Little Richer	297245		
69) Venture II	337791		

VERIFIED
OCT 12 2007 *FB*

RECEIVED
B.L.M. AZ STATE OFFICE
2007 AUG 20 A 10: 12
RECEIVED
B.L.M. AZ ST
2007 AUG 20
PHOENIX, ARIZONA
PHOENIX, A

ARIZONA (CON'T)

70) Golden Gobbler	355490	Bud Riley 8228 E. Cypress ST. Scottsdale, AZ. 85257	2008
71) Pickem up Again	348177	Ernest L. Leschner ET AL	2008
72) Pickem up 1	304305	48820 NUS HWY 60	2008
73) Pickem up 2	304306	Morristown, AZ 85342	2008
74) Pickem up 3	304307		2008
75) Polaris	342811	Paul Neff ET AL HC 70 Box 5471 Sahuarita, AZ. 85629	2008
76) Hercules	342810	Paul Neff ET AL HC 70 Box 5471 Sahuarita, AZ. 85629	2008
77) Flat Foot	364805	Dwayne Farmer ET AL 5915 Colorada River RD. Blythe, CA. 92225	2008

VERIFIED
OCT 12 2007 *RB*

RECEIVED
B.L.M. AZ STATE OFFICE
2007 AUG 20 A 10: 12
PHOENIX, ARIZONA

United States Department of the Interior

Bureau of Land Management
 BUSINESS & SUPPORT SVCS DIV
 ONE N CENTRAL AVE SUITE 800
 PHOENIX, AZ 85004 -4427
 Phone: (602) 417-9200

Receipt

No:

1548786

Transaction #: 1600220	
Date of Transaction: 08/21/2007	
CUSTOMER:	KEN GOLD PROSPECTORS ASSOC OF AMERICA 43445 BUSINES PARK DR #113 PO BOX 891509 TEMECULA, CA 92589

"VERIFIED" AND IDENTIFIED LEAD FILE NUMBERS
 OCT 12 2007
 PB

LINE #	QTY	DESCRIPTION	REMARKS	UNIT PRICE	TOTAL
1	1.00	LOCATABLE MINERALS / MINING CLAIMS-NOT NEW-UNADJUD, ONE AUTH NO. ONLY / MINING CLAIM MONEY RECEIVED (455) CASES: AMC35987/\$9625.00	MAINT 2008 (77)	- n/a -	9625.00
TOTAL:					\$9,625.00

PAYMENT INFORMATION					
1	AMOUNT:	\$9,625.00	POSTMARKED:	8/15/07 0:00	
	TYPE:	CHECK	RECEIVED:	08/20/2007	
	CHECK NO:	32316			
	NAME:	GOLD PROSPECTORS ASSOCIATION OF AMERICA 43445 BUSINES PARK DR #113 PO BOX 891509 TEMECULA CA 92589			

REMARKS

This receipt was generated by the automated BLM Collections and Billing System and is a paper representation of a portion of the official electronic record contained therein.

348413

35987

100714

325932

324198

344407

352316

302602

190993

338375

344626

327542

329246

330272

331449

333855

332360

335768

333387

335192

343903

337776

338212

316240

350128

350282

350330

350285

350309

318385

353613

341231

333347

353929

297242

337796

355496

348177

304305

342810

364805

ARIZONA

<u>CLAIM NAME</u>	<u>AMC#</u>	<u>CLAIM OWNER</u>	<u>ASSESSMENT YR PD FOR</u>
1) Yahoo #2	35987	William Cimino	2007
2) Yahoo #4	100714	P.O. Box 416 Morristown, AZ 85342	2007
3) Golden Dreams #A	325932	John Simpson, ET AL	2007
4) #1 King Mining	324198	18230 N. 32 Lane Phoenix, AZ 85023	2007
5) Wandering Star	344407	Scott Homan ET AL 9492 E. Caldwell Drive Tucson, Az. 85747	2007
6) PC 2	352316		
7) Big Four #1	302602	Tom Tierney	2007
8) Big Four #2	302603	P.O. Box 1415	2007
9) Big Four #3	302604	Sierra Vista, AZ 85636	2007
10) Lost Dutchman	190993	Lost Dutchman Mining Assn. 43445 Business Park Drive #113 Temecula, CA 92590	2007
11) Az Au #1	338375	Gold Prospectors Assn of Amer.	2007
12) Az Au #2	338376	P.O. Box 891509 Temecula, CA 92589-1509	2007
13) Lucky 13	344626	Bob Wilke, ET AL 8711 W Sierra Vista Drive Glendale, AZ 85305	2007

RECEIVED
BILLING STATE OFFICE
2006 AUG 29 A 10:15
PHOENIX, ARIZONA

RE 9/13/06

ENTERED IN SYSTEM

ARIZONA (con't)

<u>CLAIM NAME</u>	<u>AMC#</u>	<u>CLAIM OWNER</u>	<u>ASSESSMENT YR PD FOR</u>
14) Bahde #10	327542 ✓	Clarence Bahde, ET AL	2007
15) Bahde #11	329246 ✓	306 Lakeview	2007
16) Bahde #12	329247 ✓	Boulder City, NV 89005	2007
17) Bahde #13	329248 ✓		2007
18) Bahde #14	329249 ✓		2007
19) Bahde #17	330272		2007
20) Bahde #18	330273		2007
<hr/>			
21) Friendship	331449 ✓	John Reddoch, ET AL	2007
22) Lucky Strike	333855 ✓	3237 E Holliday Street	2007
23) R Double J	332360 ✓	Tucson, AZ 85706	2007
24) Fantastic	335768 ✓		2007
25) Golden Tattoo	333387 ✓		2007
<hr/>			
26) Firehouse	335192 ✓	James D. Riddenhour, Sr	2007
27) Soldier Boy	343903 ✓	3914 N. Hawes	2007
28) Double JJ	343904 ✓	Mesa, AZ 85207	2007
<hr/>			
29) Gorbart Association	337776 ✓	Gordon Howcroft, ET AL 19542 Apache Road Bend, OR 97702	2007
<hr/>			
30) Think It Has	338212 ✓	Gilbert Binns, ET AL Box 9000-1578 Quartzsite, AZ 85346	2007
<hr/>			
31) Sugar Rock 1	316240 ✓	William E. Mayer P.O. Box 202 Ehrenberg, AZ. 85334-0202	2007

RECEIVED
BLM. ALBUQUERQUE OFFICE
2006 AUG 29 A 10:15
PICTON, ARIZONA

ARIZONA (CON'T)

49)	Abracadabra	19	350140	Mary Briggs ET AL 2139 W. Elm Phoenix, AZ. 85015	2007
50)	Abracadabra	20	350141	Chris Zollinger ET AL 18812 N. 19 th Dr. Phoenix, AZ. 85027	2007
51)	Abracadabra	21	350142	Ron Irvine ET AL 7108 W. Mulberry Phoenix, AZ. 85033	2007
52)	Bonanza	1	350330	Ron Irvine ET AL 7108 W. Irvine Phoenix, AZ. 85033	2007
53)	Calamity	1	350143	Jeanne B. Spinella ET AL 1747 E. Northern Ave. #150 Phoenix, AZ. 85020	2007
54)	Calamity	2	350144	Terry Huff ET AL 15860 N. 61 st St. Scottsdale, AZ. 85254	2007
55)	Calamity	3	350285	Ron Irvine ET AL	2007
56)	Calamity	4	350286	7108 W. Irvine	
57)	Calamity	5	350309	Phoenix, AZ. 85033	
58)	Calamity	8	350310	Bruce Austin ET AL	2007
59)	Calamity	9	350311	1714 W. Stottler Dr. Chandler, AZ. 85224	
60)	Gold Spur #1		318388	Richard & Cora Moore 1613 E. Portola Ave. Santa Ana, CA 92701	

RECEIVED
BLM ARIZONA STATE OFFICE
2007 AUG 29 A 10:16
PHOENIX, ARIZONA

ARIZONA (CON'T)

61) Maybe, Maybe Not	353613 ✓	Richard E Conway ET AL 3330 E. 1 st St. Tucson, AZ. 85711	2007
62) Wet Rock	353614 ✓	Kathy Homan ET AL 9492 E. Caldwell DR. Tucson, AZ. 85747	2007
63) Forlorn	341231 ✓	Gary L. Ward Et AL P.O. BOX 86 Pine, AZ. 85344	2007
64) DumbLuck	333347 ✓	Woody Wampler Et Al 956 Greenbriar Cr. Mesa, AZ. 85201	2007
65) Bull Tales	353929 ✓	Bud Riley 8228 E. Cypress ST. Scottsdale, AZ. 85257	2007
66) Mighty Find	297243 ✓	C.W. (Skip) Merle	2007
67) Square Bear	297244 ✓		
68) Little Richer	297245 ✓		
69) Venture II	337791 ✓		

PHOENIX ARIZONA

2007 AUG 29 A 10:19

RECEIVED
CLM. AZ STATE OFFICE

ARIZONA (CON'T)

70) Golden Gobbler	355490 ✓	Bud Riley 8228 E. Cypress ST. Scottsdale, AZ. 85257	2007
71) Pickem up Again	348177 ✓	Ernest L. Leschner ET AL	2007
72) Pickem up 1	304305 ✓	48820 NUS HWY 60	2007
73) Pickem up 2	304306 ✓	Morristown, AZ 85342	2007
74) Pickem up 3	304307 ✓		2007
75) Polaris	342811 ✓	Paul Neff ET AL HC 70 Box 5471 Sahuarita, AZ. 85629	2007
76) Hercules	342810 ✓	Paul Neff ET AL HC 70 Box 5471 Sahuarita, AZ. 85629	2007
77) Flat Foot	364805 ✓	Dwayne Farmer ET AL 5915 Colorada River RD. Blythe, CA. 92225	2007

RECEIVED
B.L.M. AZ STATE OFFICE
2006 AUG 29 A 10: 19
PHOENIX, ARIZONA

United States Department of the Interior
Bureau of Land Management
 BUSINESS & SUPPORT SVCS DIV
 ONE N CENTRAL AVE
 PHOENIX, AZ 85004 -2203
 Phone: (602) 417-9200

Receipt

No: 1347595

Transaction #: 1392879	
Date of Transaction: 08/30/2006	
CUSTOMER:	GOLD PROSPECTORS ASSOCIATION P.O. BOX 891509 TEMECULA, CA 92589-9977

LINE #	QTY	DESCRIPTION	REMARKS	UNIT PRICE	TOTAL
1	1.00	LOCATABLE MINERALS / MINING CLAIMS-NOT NEW-UNADJUD, ONE AUTH NO. ONLY / MINING CLAIM MONEY RECEIVED (455) CASES: AMC35987/\$9600.00	MAINT 2007 (77) 76	- n/a -	9600.00
TOTAL:					\$9,600.00

PAYMENT INFORMATION			
1	AMOUNT:	\$9,600.00	POSTMARKED: N/A
	TYPE:	CHECK	RECEIVED: 08/30/2006
	CHECK NO:	30954	
	NAME:	GOLD PROSPECTORS ASSOCIATION OF AMERICA 43445 BUSINESS PARK DR #113 TEMECULA CA 92589 9977	

REMARKS

This receipt was generated by the automated BLM Collections and Billing System and is a paper representation of a portion of the official electronic record contained therein.

151-699-4749
ext 119

875
875
3623

Payment \$25 short. Claimant notified.
Decided to not pay on Amc 330272.
Refund \$100 overpayment for 76 claims
AB

Authorized Date 10/17/2006

Instructions to Accounts AZ BLM REFUND \$100 TO GOLD PROSPECTORS ASSOCIATION;
2007 MAINTENANCE FEES \$25 SHORT FOR 77 CLAIMS, THEREFORE
1 CLAIM NOT PAID AND \$100 LEFT OVER TO REFUND. RECEIPT
31347595 AB

Login ID 2393

Entry Date 10/17/2006

Total Amount \$100.00

Amc ~~397242~~

337791
355490
348177
304305
342810
355921
355973
327444
357191
357099
356116

Amc 316240

348413
350128
350282
350330
350285
350309
318385
353613
341231
333347
353929

Amc 329246

330272
331449
333855
332360
335768
333387
335192
343903
337776
338212

Amc 35987

100714
325932
324198
344407
352316
302602
190993
338375
344626
327542

356138

Enclosed please find our check # 29496, in the

Amount of \$ 2,400⁰⁰, for the additional \$25.00 per

Claim in 2006 Rental Fees already received in your office

From us for the Mining Claims listed on the following

Page. When recorded, please send documents to the

Above address, ATTN: Ken, Claims Department.

Thank You.



ARIZONA
STATE OFFICE
PHOENIX, ARIZONA

2005 AUG 29 P 1:49

RECEIVED
BUREAU OF
LAND MANAGEMENT

ENTERED INTO COMPUTER

9/12/05 AB

ARIZONA

<u>CLAIM NAME</u>	<u>AMC#</u>	<u>CLAIM OWNER</u>	<u>ASSESSMENT YR PD FOR</u>
1) Yahoo #2	35987	William Cimino	2006
2) Yahoo #4	100714	P.O. Box 416 Morristown, AZ 85342	2006
3) Golden Dreams #A	325932	John Simpson, ET AL	2006
4) #1 King Mining	324198	18230 N. 32 Lane Phoenix, AZ 85023	2006
5) Wandering Star	344407	Scott Homan ET AL 9492 E. Caldwell Drive Tucson, Az. 85747	2006
6) PC 2	352316		
7) Big Four #1	302602	Tom Tierney	2006
8) Big Four #2	302603	P.O. Box 1415	2006
9) Big Four #3	302604	Sierra Vista, AZ 85636	2006
10) Lost Dutchman	190993	Lost Dutchman Mining Assn. 43445 Business Park Drive #113 Temecula, CA 92590	2006
11) Az Au #1	338375	Gold Prospectors Assn of Amer.	2006
12) Az Au #2	338376	P.O. Box 891509 Temecula, CA 92589-1509	2006
13) Lucky 13	344626	Bob Wilke, ET AL 8711 W Sierra Vista Drive Glendale, AZ 85305	2006

RECEIVED
BUREAU OF
LAND MANAGEMENT
2005 AUG 29 P 1:49
ARIZONA
STATE OFFICE
PHOENIX, ARIZONA

ARIZONA (con't)

<u>CLAIM NAME</u>	<u>AMC#</u>	<u>CLAIM OWNER</u>	<u>ASSESSMENT YR PD FOR</u>
14) Bahde #10	327542	Clarence Bahde, ET AL	2006
15) Bahde #11	329246	306 Lakeview	2006
16) Bahde #12	329247	Boulder City, NV 89005	2006
17) Bahde #13	329248		2006
18) Bahde #14	329249		2006
19) Bahde #17	330272		2006
20) Bahde #18	330273		2006
21) Friendship	331449	John Reddoch, ET AL	2006
22) Lucky Strike	333855	3237 E Holliday Street	2006
23) R Double J	332360	Tucson, AZ 85706	2006
24) Fantastic	335768		2006
25) Golden Tattoo	333387		2006
26) Firehouse	335192	James D. Riddenhour, Sr	2006
27) Soldier Boy	343903	3914 N. Hawes	2006
28) Double JJ	343904	Mesa, AZ 85207	2006
29) Gorbett Association	337776	Gordon Howcroft, ET AL 19542 Apache Road Bend, OR 97702	2006
30) Think It Has	338212	Gilbert Binns, ET AL Box 9000-1578 Quartzsite, AZ 85346	2006
31) Sugar Rock 1	316240	William E. Mayer P.O. Box 202 Ehrenberg, AZ. 85334-0202	2006

RECEIVED
BUREAU OF
LAND MANAGEMENT
2005 APR 29 P 1:49
ARIZONA
STATE OFFICE
PHOENIX, ARIZONA

ARIZONA (CON'T)

32)	Abracadabra-1-4	348413	Kent Reed ET AL	2006
33)		348414	3426 W. Glen Rosa	
34)		348415	Phoenix, AZ. 85023	
35)		348416		
36)	Abracadabra 5-6	350128	Alaric M Woodward ET AL	2006
37)		350129	2644 W. San Miguel Phoenix, AZ. 85017	
38)	Abracadabra 7	350130	John Albanese ET AL 3856 W. Country Gables Dr. Phoenix, AZ. 85027	2006
39)	Abracadabra 9	350282	George James ET AL 8569 E. Modlock Dr. Glendale, AZ. 85305	2006
40)	Abracadabra 10	350131	Mary Briggs ET AL 2139 W. Elm Phoenix, Az. 85015	2006
41)	Abracadabra 11	350132	George James ET AL 8569 E. Modlock Dr. Glendale, AZ. 85305	2006
42)	Abracadabra 12	350133	Mary Briggs ET AL 2139 W. Elm Phoenix, AZ. 85015	2006
43)	Abracadabra 13	350134	John Abanese ET AL	2006
44)	14	350135	3856 W. Country Gables	
45)	15	350136	Phoenix, AZ. 85023	
46)	Abracadabra 16	350137	Mary Briggs ET AL	2006
47)	17	350138	2139 W Elm Phoenix, AZ. 85015	
48)	Abracadabra 18	350139	Chris Zollinger ET AL 18812 N. 19 th Dr. Phoenix, AZ. 85027	2006

RECEIVED
BUREAU OF
LAND MANAGEMENT
2005 AUG 29 PM 1:49
ARIZONA
STATE OFFICE
PHOENIX, ARIZONA

ARIZONA (CON'T)

49)	Abracadabra	19	350140	Mary Briggs ET AL 2139 W. Elm Phoenix, AZ. 85015	2006
50)	Abracadabra	20	350141	Chris Zollinger ET AL 18812 N. 19 th Dr. Phoenix, AZ. 85027	2006
51)	Abracadabra	21	350142	Ron Irvine ET AL 7108 W. Mulberry Phoenix, AZ. 85033	2006
52)	Bonanza	1	350330	Ron Irvine ET AL 7108 W. Irvine Phoenix, AZ. 85033	2006
53)	Calamity	1	350143	Jeanne B. Spinella ET AL 1747 E. Northern Ave. #150 Phoenix, AZ. 85020	2006
54)	Calamity	2	350144	Terry Huff ET AL 15860 N. 61 st St. Scottsdale, AZ. 85254	2006
55)	Calamity	3	350285	Ron Irvine ET AL	2006
56)	Calamity	4	350286	7108 W. Irvine	
57)	Calamity	5	350309	Phoenix, AZ. 85033	
58)	Calamity	8	350310	Bruce Austin ET AL	2006
59)	Calamity	9	350311	1714 W. Stottler Dr. Chandler, AZ. 85224	2006
60)	Gold Spur #1		318388	Richard & Cora Moore 1613 E. Portola Ave. Santa Ana, CA 92701	2006

RECEIVED
BUREAU OF
LAND MANAGEMENT
2005 AUG 29 P 1:50
ARIZONA
STATE OFFICE
PHOENIX, ARIZONA

ARIZONA (CON'T)

61) Maybe, Maybe Not	353613	Richard E Conway ET AL 3330 E. 1 st St. Tucson, AZ. 85711	2006
62) Wet Rock	353614	Kathy Homan ET AL 9492 E. Caldwell DR. Tucson, AZ. 85747	2006
63) Forlorn	341231	Gary L. Ward Et AL P.O. BOX 86 Pine, AZ. 85344	2006
64) DumbLuck	333347	Woody Wampler Et Al 956 Greenbriar Cr. Mesa, AZ. 85201	2006
65) Bull Tales	353929	Bud Riley 8228 E. Cypress ST. Scottsdale, AZ. 85257	2006
66) Mighty Find	297243	C.W. (Skip) Merle	2006
67) Square Bear	297244		
68) Little Richer	297245		
69) Venture II	337791		

RECEIVED
BUREAU OF
LAND MANAGEMENT
2005 AUG 29 P 1:50
ARIZONA
STATE OFFICE
PHOENIX, ARIZONA

ARIZONA (CON'T)

70) Golden Gobbler	355490	Bud Riley 8228 E. Cypress ST. Scottsdale, AZ. 85257	2006
71) Pickem up Again	348177	Ernest L. Leschner ET AL	2006
72) Pickem up 1	304305	48820 NUS HWY 60	2006
73) Pickem up 2	304306	Morristown, AZ 85342	2006
74) Pickem up 3	304307		2006
75) Polaris	342811	Paul Neff ET AL HC 70 Box 5471 Sahuarita, AZ. 85629	2006
76) Hercules	342810	Paul Neff ET AL HC 70 Box 5471 Sahuarita, AZ. 85629	2006
77) Y NOT #1	355921	Thomas R. Hunter ET AL P.O. Box 366 Congress, AZ. 85332	2006
78) Y NOT #2	355922	Thomas R. Hunter ET AL P.O. Box 366 Congress, AZ. 85332	2006
79) Y NOT #3	355923	Thomas R. Hunter ET AL P.O. Box 366 Congress, AZ. 85332	2006

RECEIVED
BUREAU OF
LAND MANAGEMENT
2005 AUG 29 P 1:50
ARIZONA
STATE OFFICE
PHOENIX, ARIZONA

ARIZONA (CON'T)

80) Y NOT #4	355973	Thomas R. Hunter ET AL P.O. Box 366 Congress, AZ. 85332	2006
81) Beau Star	327444	H. F. Herbert 12865 N 89 th PL. Scottsdale, AZ. 85260	2006
82) Wild Bunch	357191	Thomas R. Hunter ET AL P.O. Box 366 Congress, AZ. 85332	2006
83) Y NOT #5	357103	Thomas R. Hunter ET AL P.O. Box 366 Congress, AZ. 85332	2006
84) Gold Dreamer #1	357104	Thomas R. Hunter ET AL P.O. Box 366 Congress, AZ. 85332	2006
85) Gold Dreamer #2	357105	Thomas R. Hunter ET AL P.O. Box 366 Congress, AZ. 85332	2006
86) Gold Dreamer #3	357106	Thomas R. Hunter ET AL P.O. Box 366 Congress, AZ. 85332	2006
87) Gold Dreamer #4	357107	Thomas R. Hunter ET AL P.O. Box 366 Congress, AZ. 85332	2006

RECEIVED
BUREAU OF
LAND MANAGEMENT
2006 AUG 29 P 1:50
ARIZONA
STATE OFFICE
PHOENIX, ARIZONA

ARIZONA (CON'T)

88) Gold Dreamer #5	357108	Thomas R. Hunter ET AL P.O. Box 366 Congress, AZ. 85332	2006
89) Gold Dreamer #6	357109	Thomas R. Hunter ET AL P.O. Box 366 Congress, AZ. 85332	2006
90) Gold Dreamer #7	357110	Thomas R. Hunter ET AL P.O. Box 366 Congress, AZ. 85332	2006
91) Lucky Day #1	357099	Thomas R. Hunter ET AL P.O. Box 366 Congress, AZ. 85332	2006
92) Lucky Day #2	357100	Thomas R. Hunter ET AL P.O. Box 366 Congress, AZ. 85332	2006
93) Lucky Day #3	357101	Thomas R. Hunter ET AL P.O. Box 366 Congress, AZ. 85332	2006
94) JOJOB0	356116	Thomas R. Hunter ET AL P.O. Box 366 Congress, AZ. 85332	2006
95) JEANNIE #1	356138	Thomas R. Hunter ET AL P.O. Box 366 Congress, AZ. 85332	2006
96) YAQUI DOODLE	357102	Thomas R. Hunter ET AL P.O. Box 366 Congress, AZ. 85332	2006

ARIZONA
STATE OFFICE
PHOENIX, ARIZONA

2005 AUG 29 P 1:50

RECEIVED
BUREAU OF
LAND MANAGEMENT

United States Department of the Interior
Bureau of Land Management
 BUSINESS & SUPPORT SVCS DIV
 222 N CENTRAL AVE
 PHOENIX, AZ 85004 -2203
 Phone: (602) 417-9200

Receipt

No: 1141408

Transaction #: 1180638	
Date of Transaction: 08/30/2005	
CUSTOMER:	GOLD PROSPECTORS ASSOCIATION OF AMERICA 43445 BUSINESS PARK DRIVE #113 TEMECULA, CA 92590

LINE #	QTY	DESCRIPTION	REMARKS	UNIT PRICE	TOTAL
1	1.00	LOCATABLE MINERALS / MINING CLAIMS- NOT NEW-UNADJUD, ONE AUTH NO. ONLY / MINING CLAIM MONEY RECEIVED (455) CASES: AMC35987/\$2400.00	SUPPL PAYMENT (96)	- n/a -	2400.00
TOTAL:					\$2,400.00

PAYMENT INFORMATION					
1	AMOUNT:	\$2,400.00	POSTMARKED:	08/26/2005	
	TYPE:	CHECK	RECEIVED:	08/29/2005	
	CHECK NO:	29496			
	NAME:	GOLD PROSPECTORS ASSOC OF AMERICA 43445 BUSINESS PARK DRIVE #1 TEMECULA CA 92590			

REMARKS

This receipt was generated by the automated BLM Collections and Billing System and is a paper representation of a portion of the official electronic record contained therein.

**United States Department of the Interior
Bureau of Land Management**

BUSINESS & SUPPORT SVCS DIV
222 N CENTRAL AVE
PHOENIX, AZ 85004 -2203
Phone: (602) 417-9200

Receipt	
No:	1107924

Transaction #: 1146595	
Date of Transaction: 07/11/2005	
CUSTOMER:	GOLD PROSPECTORS ASSOC OF AMERICA PO BOX 891509 TEMECULA, CA 92589

LINE #	QTY	DESCRIPTION	REMARKS	UNIT PRICE	TOTAL
1	1.00	LOCATABLE MINERALS / MINING CLAIMS-NOT NEW-UNADJUD, ONE AUTH NO. ONLY / MINING CLAIM MONEY RECEIVED (455) CASES: AMC35987/\$9600.00	MAINT 2006 - 96	- n/a -	9600.00
TOTAL:					\$9,600.00

PAYMENT INFORMATION		
1	AMOUNT: \$9,600.00	POSTMARKED: N/A
	TYPE: CHECK	RECEIVED: 07/11/2005
	CHECK NO: 29315	
	NAME: GOLD PROSPECTORS ASSOC OF AMERICA PO BOX 891509 TEMECULA CA 92589	

REMARKS

This receipt was generated by the automated BLM Collections and Billing System and is a paper representation of a portion of the official electronic record contained therein.

Amc 35987

ENTERED INTO COMPUTER

8/8/05 AB

Enclosed please find our check # 29315, in the amount of \$ 9600⁰⁰, for the 2006 Rental Fees for the Mining Claims listed on the following page(s). when recorded, please send documents to the above address, ATTN: Ken, Claims Department.

Thank You.

RECEIVED
B.L.M. AZ STATE OFFICE
2005 JUL 11 P 2:21
PHOENIX, AZ

ARIZONA

RECEIVED
B.L.M. AZ STATE OFFICE

ASSESSMENT P 2: 21
YR PD FOR

CLAIM NAME	AMC#	CLAIM OWNER	YR PD FOR
1) Yahoo #2	35987	William Cimino	PHOENIX, AZ 2006
2) Yahoo #4	100714	P.O. Box 416 Morristown, AZ 85342	2006
3) Golden Dreams #A	325932	John Simpson, ET AL	2006
4) #1 King Mining	324198	18230 N. 32 Lane Phoenix, AZ 85023	2006
5) Wandering Star	344407	Scott Homan ET AL 9492 E. Caldwell Drive Tucson, Az. 85747	2006
6) PC 2	352316		
7) Big Four #1	302602	Tom Tierney	2006
8) Big Four #2	302603	P.O. Box 1415	2006
TOM FILES SMALL MINER ON ALL FOUR CLAIMS			
9) Big Four #3	302604	Sierra Vista, AZ 85636	2006
10) Lost Dutchman	190993	Lost Dutchman Mining Assn. 43445 Business Park Drive #113 Temecula, CA 92590	2006
11) Az Au #1	338375	Gold Prospectors Assn of Amer.	2006
12) Az Au #2	338376	P.O. Box 891509 Temecula, CA 92589-1509	2006
13) Lucky 13	344626	Bob Wilke, ET AL 8711 W Sierra Vista Drive Glendale, AZ 85305	2006

RECEIVED
B.L.M. AZ STATE OFFICE

- 2 -

2005 JUL 11 P 2: 21

ARIZONA (con't)

PHOENIX, AZ

<u>CLAIM NAME</u>	<u>AMC#</u>	<u>CLAIM OWNER</u>	<u>ASSESSMENT YR PD FOR</u>
14) Bahde #10	327542	Clarence Bahde, ET AL	2006
15) Bahde #11	329246	306 Lakeview	2006
16) Bahde #12	329247	Boulder City, NV 89005	2006
17) Bahde #13	329248		2006
18) Bahde #14	329249		2006
19) Bahde #17	330272		2006
20) Bahde #18	330273		2006
21) Friendship	331449	John Reddoch, ET AL	2006
22) Lucky Strike	333855	3237 E Holliday Street	2006
23) R Double J	332360	Tucson, AZ 85706	2006
24) Fantastic	335768		2006
25) Golden Tattoo	333387		2006
26) Firehouse	335192	James D. Riddenhour, Sr	2006
27) Soldier Boy	343903	3914 N. Hawes	2006
28) Double JJ	343904	Mesa, AZ 85207	2006
29) Gorbart Association	337776	Gordon Howcroft, ET AL 19542 Apache Road Bend, OR 97702	2006
30) Think It Has	338212	Gilbert Binns, ET AL Box 9000-1578 Quartzsite, AZ 85346	2006
31) Sugar Rock 1	316240	William E. Mayer P.O. Box 202 Ehrenberg, AZ. 85334-0202	2006

ARIZONA (CON'T)

2005 JUL 11 P 2:21

32)	Abracadabra-1-4	PHOENIX, AZ 348413	Kent Reed ET AL	2006
33)		348414	3426 W. Glen Rosa	
34)		348415	Phoenix, AZ. 85023	
35)		348416		
<hr/>				
36)	Abracadabra 5-6	350128	Alaric M Woodward ET AL	2006
37)		350129	2644 W. San Miguel Phoenix, AZ. 85017	
<hr/>				
38)	Abracadabra 7	350130	John Albanese ET AL	2006
			3856 W. Country Gables Dr. Phoenix, AZ. 85027	
<hr/>				
39)	Abracadabra 9	350282	George James ET AL	2006
			8569 E. Modlock Dr. Glendale, AZ. 85305	
<hr/>				
40)	Abracadabra 10	350131	Mary Briggs ET AL	2006
			2139 W. Elm Phoenix, Az. 85015	
<hr/>				
41)	Abracadabra 11	350132	George James ET AL	2006
			8569 E. Modlock Dr. Glendale, AZ. 85305	
<hr/>				
42)	Abracadabra 12	350133	Mary Briggs ET AL	2006
			2139 W. Elm Phoenix, AZ. 85015	
<hr/>				
43)	Abracadabra 13	350134	John Abanese ET AL	2006
44)		14 350135	3856 W. Country Gables	
45)		15 350136	Phoenix, AZ. 85023	
<hr/>				
46)	Abracadabra 16	350137	Mary Briggs ET AL	2006
47)		17 350138	2139 W Elm Phoenix, AZ. 85015	
<hr/>				
48)	Abracadabra 18	350139	Chris Zollinger ET AL	2006
			18812 N. 19 th Dr. Phoenix, AZ. 85027	

2005 JUL 11 P 2: 21

ARIZONA (CON'T)

PHOENIX, AZ

49)	Abracadabra 19	350140	Mary Briggs ET AL 2139 W. Elm Phoenix, AZ. 85015	2006
50)	Abracadabra 20	350141	Chris Zollinger ET AL 18812 N. 19 th Dr. Phoenix, AZ. 85027	2006
51)	Abracadabra 21	350142	Ron Irvine ET AL 7108 W. Mulberry Phoenix, AZ. 85033	2006
52)	Bonanza 1	350330	Ron Irvine ET AL 7108 W. Irvine Phoenix, AZ. 85033	2006
53)	Calamity 1	350143	Jeanne B. Spinella ET AL 1747 E. Northern Ave. #150 Phoenix, AZ. 85020	2006
54)	Calamity 2	350144	Terry Huff ET AL 15860 N. 61 st St. Scottsdale, AZ. 85254	2006
55)	Calamity 3	350285	Ron Irvine ET AL	2006
56)	Calamity 4	350286	7108 W. Irvine	
57)	Calamity 5	350309	Phoenix, AZ. 85033	
58)	Calamity 8	350310	Bruce Austin ET AL	2006
59)	Calamity 9	350311	1714 W. Stottler Dr. Chandler, AZ. 85224	
60)	Gold Spur #1	318388	Richard & Cora Moore 1613 E. Portola Ave. Santa Ana, CA 92701	2006

RECEIVED
B.L.M. AZ STATE OFFICE

2005 JUL 11 P 2: 21

-5-

ARIZONA (CON'T)

PHOENIX, AZ

61) Maybe, Maybe Not	353613	Richard E Conway ET AL 3330 E. 1 st St. Tucson, AZ. 85711	2006
62) Wet Rock	353614	Kathy Homan ET AL 9492 E. Caldwell DR. Tucson, AZ. 85747	2006
63) Forlorn	341231	Gary L. Ward Et AL P.O. BOX 86 Pine, AZ. 85344	2006
64) DumbLuck	333347	Woody Wampler Et Al 956 Greenbriar Cr. Mesa, AZ. 85201	2006
65) Bull Tales	353929	Bud Riley 8228 E. Cypress ST. Scottsdale, AZ. 85257	2006
66) Mighty Find	297243	C.W. (Skip) Merle	2006
67) Square Bear	297244		
68) Little Richer	297245		
69) Venture II	337791		

RECEIVED
B.L.M. AZ STATE OFFICE

-6-

ARIZONA (CON'T)

2005 JUL 11 P 2: 21

PHOENIX, AZ

70) Golden Gobbler	355490	Bud Riley 8228 E. Cypress ST. Scottsdale, AZ. 85257	2006
71) Pickem up Again	348177	Ernest L. Leschner ET AL	2006
72) Pickem up 1	304305	48820 NUS HWY 60	2006
73) Pickem up 2	304306	Morristown, AZ 85342	2006
74) Pickem up 3	304307		2006
75) Polaris	342811	Paul Neff ET AL HC 70 Box 5471 Sahuarita, AZ. 85629	2006
76) Hercules	342810	Paul Neff ET AL HC 70 Box 5471 Sahuarita, AZ. 85629	2006
77) Y NOT #1	355921	Thomas R. Hunter ET AL P.O. Box 366 Congress, AZ. 85332	2006
78) Y NOT #2	355922	Thomas R. Hunter ET AL P.O. Box 366 Congress, AZ. 85332	2006
79) Y NOT #3	355923	Thomas R. Hunter ET AL P.O. Box 366 Congress, AZ. 85332	2006

RECEIVED
B.L.M. AZ STATE OFFICE

-7-

2005 JUL 11 P 2: 21 ARIZONA (CON'T)

PHOENIX, AZ

80) Y NOT #4	355973	Thomas R. Hunter ET AL P.O. Box 366 Congress, AZ. 85332	2006
81) Beau Star	327444	H. F. Herbert 12865 N 89 th PL. Scottsdale, AZ. 85260	2006
82) Wild Bunch	357191	Thomas R. Hunter ET AL P.O. Box 366 Congress, AZ. 85332	2006
83) Y NOT #5	357103	Thomas R. Hunter ET AL P.O. Box 366 Congress, AZ. 85332	2006
84) Gold Dreamer #1	357104	Thomas R. Hunter ET AL P.O. Box 366 Congress, AZ. 85332	2006
85) Gold Dreamer #2	357105	Thomas R. Hunter ET AL P.O. Box 366 Congress, AZ. 85332	2006
86) Gold Dreamer #3	357106	Thomas R. Hunter ET AL P.O. Box 366 Congress, AZ. 85332	2006
87) Gold Dreamer #4	357107	Thomas R. Hunter ET AL P.O. Box 366 Congress, AZ. 85332	2006

RECEIVED
B.L.M. AZ STATE OFFICE

2005 JUL 11 P 2: 21

88) Gold Dreamer #5	357108	Thomas R. Hunter ET AL P.O. Box 366 Congress, AZ. 85332	2006
---------------------	--------	---	------

89) Gold Dreamer #6	357109	Thomas R. Hunter ET AL P.O. Box 366 Congress, AZ. 85332	2006
---------------------	--------	---	------

90) Gold Dreamer #7	357110	Thomas R. Hunter ET AL P.O. Box 366 Congress, AZ. 85332	2006
---------------------	--------	---	------

91) Lucky Day #1	357099	Thomas R. Hunter ET AL P.O. Box 366 Congress, AZ. 85332	2006
------------------	--------	---	------

92) Lucky Day #2	357100	Thomas R. Hunter ET AL P.O. Box 366 Congress, AZ. 85332	2006
------------------	--------	---	------

93) Lucky Day #3	357101	Thomas R. Hunter ET AL P.O. Box 366 Congress, AZ. 85332	2006
------------------	--------	---	------

94) JOJOBO	356116	Thomas R. Hunter ET AL P.O. Box 366 Congress, AZ. 85332	2006
------------	--------	---	------

95) JEANNIE #1	356138	Thomas R. Hunter ET AL P.O. Box 366 Congress, AZ. 85332	2006
----------------	--------	---	------

96) YAQUI DOODLE	357102	Thomas R. Hunter ET AL P.O. Box 366 Congress, AZ. 85332	2006
------------------	--------	---	------

AMC 351028

AMC 35116

MAINTENANCE FEE PAYMENT

Claimant Name: FRANKLIN SHIPLETT

Address: 1645 E. MCKELLIPS

City: ME SA State: AZ Zip: 85203

Telephone: 480 9621047

E-mail address: _____

Signature: [Signature]

Check here if this is a change of address.

BLM Date Stamp	2005 AUG - 2 A 10: 12	RECEIVED B.L.M. AZ STATE OFFICE
		PHOENIX, ARIZONA

LINE NO.	AMC NUMBER	CLAIM/SITE NAME	COUNTY RECORDER DATA (If available)	TWP	RNG	SEC
1	351022	FRANKLIN 1		1S	10E	
2	3510 23	" 2			"	
3	3510 24	" 3			"	
4	3510 - 25	" 4			"	
5	3510 26	" 5			"	
6	3510 27	" 6			"	
7	3510 28	" 7			"	
8	351116	" 8			"	
9	35111 7	" 9			"	
10	35111 8	" 10			"	

List additional claims on Form MCF114.

Bureau of Land Management
Arizona State Office
www.az.blm.gov

No. of Claims: <u>18</u> x \$125 = <u>2250.⁰⁰</u>
Check No: <u>097</u> Init. <u>EC</u>
Receipt No.: _____
For BLM Use Only

Form: MCF112
Revised July 2005

This form is available from the Arizona Department of Mines and Mineral Resources and may be reproduced.

ENTERED IN COMPUTER

RE 8/10/05

SUPPLEMENTAL ATTACHMENT

May be used with the following forms for listing additional mining claims:

Check One.

- Affidavit of Performance of Annual Work
- Maintenance Fee Payment
- Notice of Intent to Hold Mining Claims
- Notice of Non-Liability for Labor and Materials Furnished

RECEIVED
B.L.M. AZ STATE OFFICE
2005 AUG - 2 A 10:12
PHOENIX, ARIZONA

BLM
Date
Stamp

LINE NO.	AMC NUMBER	CLAIM/SITE NAME	COUNTY RECORDER DATA (If available)	TWP	RNG	SEC
11	351119	FRANKLIN 11		15R10E		
12	351120	" 12		15	10E	
13	351121	" 13			"	
14	351122	" 14			"	
15	35 351140	" 32			"	
16	35 351141	" 33			"	
17	36 351144	" 36			"	
18	37 351145	" 37			"	

Form MCF114
Revised June 2005

This form is available from the Arizona Department of Mines & Mineral Resources and may be reproduced.

ENTERED IN COMPUTER
RE 8/10/05

**United States Department of the Interior
Bureau of Land Management**

BUSINESS & SUPPORT SVCS DIV
222 N CENTRAL AVE
PHOENIX, AZ 85004 -2203
Phone: (602) 417-9200

Receipt	
No:	1120155

Transaction #: 1159054	
Date of Transaction: 08/02/2005	
CUSTOMER:	FRANKLIN SHIFLETT 1645 E MCKELLIPS MESA,AZ 85203

LINE #	QTY	DESCRIPTION	REMARKS	UNIT PRICE	TOTAL
1	1.00	LOCATABLE MINERALS / MINING CLAIMS-NOT NEW-UNADJUD,ONE AUTH NO. ONLY / MINING CLAIM MONEY RECEIVED (455) CASES: AMC351022/\$2250.00	MAINT 2006 - 18	- n/a -	2250.00
TOTAL:					\$2,250.00


PAYMENT INFORMATION			
1	AMOUNT:	\$2,250.00	POSTMARKED: N/A
	TYPE:	CHECK	RECEIVED: 08/02/2005
	CHECK NO:	097	
	NAME:	SHIFLETT, FRANKLIN 1645 E MCKELLIPS MESA AZ 85203	

REMARKS

This receipt was generated by the automated BLM Collections and Billing System and is a paper representation of a portion of the official electronic record contained therein.

ENC 35987, 100714
325932 324198

344407, 352310



GOLD PROSPECTORS ASSOCIATION OF AMERICA

P. O. Box 891509 Temecula, CA 92589 (909) 699-4749

302602
190993
338375
344626

327542, 329246, 330272
331449, 333855, 332360
335768, 333387, 335192
343903, 33776, 338212
316240, 348413, 350178
355973, 357099

Enclosed please find our check # 27847, in the
amount of \$ 12000⁰⁰, for the 2005 Rental Fees
for the Mining Claims listed on the following page(s).
when recorded, please send documents to the above
address, ATTN: Ken, Claims Department.

Thank You.

STATE OF ARIZONA
PROPERTY DIVISION
LAND DEPARTMENT
2004 AUG 23 P 1:14

106604TK
ENTERED INTO COMPUTER

ARIZONA

<u>CLAIM NAME</u>	<u>AMC#</u>	<u>CLAIM OWNER</u>	<u>ASSESSMENT YR PD FOR</u>
1) Yahoo #2	35987	William Cimino	2005
2) Yahoo #4	100714	P.O. Box 416 Morristown, AZ 85342	2005
3) Golden Dreams #A	325932	John Simpson, ET AL	2005
4) #1 King Mining	324198	18230 N. 32 Lane Phoenix, AZ 85023	2005
5) Wandering Star	344407	Scott Homan ET AL 9492 E. Caldwell Drive Tucson, Az. 85747	2005
6) PC 2	352316		
7) Big Four #1	302602	Tom Tierney	2005
8) Big Four #2	302603	P.O. Box 1415	2005
9) Big Four #3	302604	Sierra Vista, AZ 85636	2005
10) Lost Dutchman	190993	Lost Dutchman Mining Assn. 43445 Business Park Drive #113 Temecula, CA 92590	2005
11) Az Au #1	338375	Gold Prospectors Assn of Amer.	2005
12) Az Au #2	338376	P.O. Box 891509 Temecula, CA 92589-1509	2005
13) Lucky 13	344626	Bob Wilke, ET AL 8711 W Sierra Vista Drive Glendale, AZ 85305	2005

ARIZONA
STATE OF ARIZONA
DEPARTMENT OF REVENUE

2004 AUG 23 P 1:14

CLAIM ASSESSMENT

ARIZONA (con't)

<u>CLAIM NAME</u>	<u>AMC#</u>	<u>CLAIM OWNER</u>	<u>ASSESSMENT YR PD FOR</u>
14) Bahde #10	327542	Clarence Bahde, ET AL	2005
15) Bahde #11	329246	306 Lakeview	2005
16) Bahde #12	329247	Boulder City, NV 89005	2005
17) Bahde #13	329248		2005
18) Bahde #14	329249		2005
19) Bahde #17	330272		2005
20) Bahde #18	330273		2005
21) Friendship	331449	John Reddoch, ET AL	2005
22) Lucky Strike	333855	3237 E Holliday Street	2005
23) R Double J	332360	Tucson, AZ 85706	2005
24) Fantastic	335768		2005
25) Golden Tattoo	333387		2005
26) Firehouse	335192	James D. Riddenhour, Sr	2005
27) Soldier Boy	343903	3914 N. Hawes	2005
28) Double JJ	343904	Mesa, AZ 85207	2005
29) Gorbett Association	337776	Gordon Howcroft, ET AL 19542 Apache Road Bend, OR 97702	2005
30) Think It Has	338212	Gilbert Binns, ET AL Box 9000-1578 Quartzsite, AZ 85346	2005
31) Sugar Rock 1	316240	William E. Mayer P.O. Box 202 Ehrenberg, AZ. 85334-0202	2005

STATE OF ARIZONA
LAND MANAGEMENT
2004 AUG 23 P 1:14

ARIZONA (CON'T)

32)	Abracadabra-1-4	348413	Kent Reed ET AL	2005
33)		348414	3426 W. Glen Rosa	
34)		348415	Phoenix, AZ. 85023	
35)		348416		
36)	Abracadabra 5-6	350128	Alaric M Woodward ET AL	2005
37)		350129	2644 W. San Miguel Phoenix, AZ. 85017	
38)	Abracadabra 7	350130	John Albanese ET AL 3856 W. Country Gables Dr. Phoenix, AZ. 85027	2005
39)	Abracadabra 9	350282	George James ET AL 8569 E. Modlock Dr. Glendale, AZ. 85305	2005
40)	Abracadabra 10	350131	Mary Briggs ET AL 2139 W. Elm Phoenix, Az. 85015	2005
41)	Abracadabra 11	350132	George James ET AL 8569 E. Modlock Dr. Glendale, AZ. 85305	2005
42)	Abracadabra 12	350133	Mary Briggs ET AL 2139 W. Elm Phoenix, AZ. 85015	2005
43)	Abracadabra 13	350134	John Abanese ET AL	2005
44)		14 350135	3856 W. Country Gables	
45)		15 350136	Phoenix, AZ. 85023	
46)	Abracadabra 16	350137	Mary Briggs ET AL	2005
47)		17 350138	2139 W Elm Phoenix, AZ. 85015	
48)	Abracadabra 18	350139	Chris Zollinger ET AL 18812 N. 19 th Dr. Phoenix, AZ. 85027	2005

STATE OF ARIZONA
SUPERIOR COURT
PHOENIX
2001 AUG 23 P 11
2005

ARIZONA (CON'T)

49)	Abracadabra 19	350140	Mary Briggs ET AL 2139 W. Elm Phoenix, AZ. 85015	2005
50)	Abracadabra 20	350141	Chris Zollinger ET AL 18812 N. 19 th Dr. Phoenix, AZ. 85027	2005
51)	Abracadabra 21	350142	Ron Irvine ET AL 7108 W. Mulberry Phoenix, AZ. 85033	2005
52)	Bonanza 1	350330	Ron Irvine ET AL 7108 W. Irvine Phoenix, AZ. 85033	2005
53)	Calamity 1	350143	Jeanne B. Spinella ET AL 1747 E. Northern Ave. #150 Phoenix, AZ. 85020	2005
54)	Calamity 2	350144	Terry Huff ET AL 15860 N. 61 st St. Scottsdale, AZ. 85254	2005
55)	Calamity 3	350285	Ron Irvine ET AL	2005
56)	Calamity 4	350286	7108 W. Irvine	
57)	Calamity 5	350309	Phoenix, AZ. 85033	
58)	Calamity 8	350310	Bruce Austin ET AL	2005
59)	Calamity 9	350311	1714 W. Stottler Dr. Chandler, AZ. 85224	
60)	Gold Spur #1	318388	Richard & Cora Moore 1613 E. Portola Ave. Santa Ana, CA 92701	2005

STATE OF ARIZONA
PROPERTY TAX DEPARTMENT

2004 AUG 23 P 1

LAND ACQUISITION

ARIZONA (CON'T)

61) Maybe, Maybe Not	353613	Richard E Conway ET AL 3330 E. 1 st St. Tucson, AZ. 85711	2005
62) Wet Rock	353614	Kathy Homan ET AL 9492 E. Caldwell DR. Tucson, AZ. 85747	2005
63) Forlorn	341231	Gary L. Ward Et AL P.O. BOX 86 Pine, AZ. 85344	2005
64) DumbLuck	333347	Woody Wampler Et Al 956 Greenbriar Cr. Mesa, AZ. 85201	2005
65) Bull Tales	353929	Bud Riley 8228 E. Cypress ST. Scottsdale, AZ. 85257	2005
66) Mighty Find	297243	C.W. (Skip) Merle	2005
67) Square Bear	297244		
68) Little Richer	297245		
69) Venture II	337791		

STATE OF ARIZONA
PROPERTY

2004 AUG 23 P 1:14

LAND MANAGEMENT

ARIZONA (CON'T)

70) Golden Gobbler	355490	Bud Riley 8228 E. Cypress ST. Scottsdale, AZ. 85257	2005
71) Pickem up Again	348177	Ernest L. Leschner ET AL	2005
72) Pickem up 1	304305	48820 NUS HWY 60	2005
73) Pickem up 2	304306	Morristown, AZ 85342	2005
74) Pickem up 3	304307		2005
75) Polaris	342811	Paul Neff ET AL HC 70 Box 5471 Sahuarita, AZ. 85629	2005
76) Hercules	342810	Paul Neff ET AL HC 70 Box 5471 Sahuarita, AZ. 85629	2005
77) Y NOT #1	355921	Thomas R. Hunter ET AL P.O. Box 366 Congress, AZ. 85332	2005
78) Y NOT #2	355922	Thomas R. Hunter ET AL P.O. Box 366 Congress, AZ. 85332	2005
79) Y NOT #3	355923	Thomas R. Hunter ET AL P.O. Box 366 Congress, AZ. 85332	2005

2001 AUG 23 P 1:14
SPECIAL
LABOR AGREEMENT

ARIZONA (CON'T)

80) Y NOT #4	355973	Thomas R. Hunter ET AL P.O. Box 366 Congress, AZ. 85332	2005
81) Beau Star	327444	H. F. Herbert 12865 N 89 th PL. Scottsdale, AZ. 85260	2005
82) Wild Bunch	357191	Thomas R. Hunter ET AL P.O. Box 366 Congress, AZ. 85332	2005
83) Y NOT #5	355973 357103	Thomas R. Hunter ET AL P.O. Box 366 Congress, AZ. 85332	2005
84) Gold Dreamer #1	357104	Thomas R. Hunter ET AL P.O. Box 366 Congress, AZ. 85332	2005
85) Gold Dreamer #2	357105	Thomas R. Hunter ET AL P.O. Box 366 Congress, AZ. 85332	2005
86) Gold Dreamer #3	357106	Thomas R. Hunter ET AL P.O. Box 366 Congress, AZ. 85332	2005
87) Gold Dreamer #4	357107	Thomas R. Hunter ET AL P.O. Box 366 Congress, AZ. 85332	2005

STAFF OFFICE
PROPERTY AND DATA
2004 AUG 23 F 1:14
LAIRD MACHETT

88) Gold Dreamer #5	357108	Thomas R. Hunter ET AL P.O. Box 366 Congress, AZ. 85332	2005
89) Gold Dreamer #6	357109	Thomas R. Hunter ET AL P.O. Box 366 Congress, AZ. 85332	2005
90) Gold Dreamer #7	357110	Thomas R. Hunter ET AL P.O. Box 366 Congress, AZ. 85332	2005
91) Lucky Day #1	357099	Thomas R. Hunter ET AL P.O. Box 366 Congress, AZ. 85332	2005
92) Lucky Day #2	357100	Thomas R. Hunter ET AL P.O. Box 366 Congress, AZ. 85332	2005
93) Lucky Day #3	357101	Thomas R. Hunter ET AL P.O. Box 366 Congress, AZ. 85332	2005
94) JOJOBO	356116	Thomas R. Hunter ET AL P.O. Box 366 Congress, AZ. 85332	2005
95) JEANNIE #1	356138	Thomas R. Hunter ET AL P.O. Box 366 Congress, AZ. 85332	2005
96) YAQUI DOODLE	357102	Thomas R. Hunter ET AL P.O. Box 366 Congress, AZ. 85332	2005

2004 AUG 23 P 1:14
 LAIT/COMPONENT
 STATE OFFICE
 PHOENIX, AZ 85004

United States Department of the Interior
Bureau of Land Management
 BUSINESS & SUPPORT SVCS DIV
 222 N CENTRAL AVE
 PHOENIX, AZ 85004 -2203
 Phone: (602) 417-9200

Receipt

No: 935257

Transaction #: 969578	
Date of Transaction: 08/23/2004	
CUSTOMER:	GOLD PROSPECTORS PO BOX 891509 TEMECULA, CA 92589

LINE #	QTY	DESCRIPTION	REMARKS	UNIT PRICE	TOTAL
1	1.00	LOCATABLE MINERALS / MINING CLAIMS-NOT NEW-UNADJUD, ONE AUTH NO. ONLY / MINING CLAIM MONEY RECEIVED (455) CASES: AMC35987/\$12000.00	MAINT FEE 2005 (96)	- n/a -	12000.00
TOTAL:					\$12,000.00

PAYMENT INFORMATION			
1	AMOUNT:	\$12,000.00	POSTMARKED: 08/19/2004
	TYPE:	CHECK	RECEIVED: 08/23/2004
	CHECK NO:	27847	
	NAME:	GOLD PROSPECTORS ASSOCIATION OF AMERICA PO BOX 891509 TEMECULA CA 92589	

REMARKS

This receipt was generated by the automated BLM Collections and Billing System and is a paper representation of a portion of the official electronic record contained therein.

**DEPARTMENT OF THE INTERIOR
BUREAU OF LAND MANAGEMENT
MINING CLAIMS**

**Customer Information - WITH Legal Description
ACTIVE CLAIMS**

Run Date: 10/25/2004 03:42 PM

Page 1 of 2

Admin State: AZ
Geo State: AZ

**HUNTER THOMAS R
BOX 366
CONGRESS. AZ 85332**

INT-REL: AGENT

CUSTOMER ID: 2125616

Serial No	Claim Name/Number	County	D	Claim Type	Last A Yr	Mc	Loc	Dt	Mr	Tw	Rng	Sec	Subdivisio
AMC355921	Y NOT #1	YAVAPAI	A	PLACER CLAIM	2005	12/20/2001	14	0090N	0050W	024	NE		
AMC355922	Y NOT #2	YAVAPAI	A	PLACER CLAIM	2005	12/20/2001	14	0090N	0050W	024	SE		
AMC355923	Y NOT #3	YAVAPAI	A	PLACER CLAIM	2005	12/20/2001	14	0090N	0050W	024	SW		
		YAVAPAI	A	PLACER CLAIM	2005	12/20/2001	14	0090N	0050W	025	NW		
AMC356138	JEANIE #1	YAVAPAI	A	PLACER CLAIM	2005	04/02/2002	14	0090N	0040W	008	NE		
AMC357099	LUCKY DAY #1	YAVAPAI	A	PLACER CLAIM	2005	01/23/2003	14	0090N	0040W	018	NE		
AMC357100	LUCKY DAY #2	YAVAPAI	A	PLACER CLAIM	2005	01/23/2003	14	0090N	0040W	018	SE		
AMC357101	LUCKY DAY #3	YAVAPAI	A	PLACER CLAIM	2005	01/23/2003	14	0090N	0040W	019	NE		
AMC357102	YAQUI DOODLE	YAVAPAI	A	PLACER CLAIM	2005	01/23/2003	14	0090N	0040W	019	NW		
AMC357103	YNOT #5	YAVAPAI	A	PLACER CLAIM	2004	01/23/2003	14	0090N	0050W	024	NW		
AMC357104	GOLD DREAMER #1	YAVAPAI	A	PLACER CLAIM	2005	01/23/2003	14	0090N	0050W	025	NW		
AMC357105	GOLD DREAMER #2	YAVAPAI	A	PLACER CLAIM	2005	01/23/2003	14	0090N	0050W	025	NE		
AMC357106	GOLD DREAMER #3	YAVAPAI	A	PLACER CLAIM	2005	01/23/2003	14	0090N	0050W	025	SE		
AMC357107	GOLD DREAMER #4	YAVAPAI	A	PLACER CLAIM	2005	01/23/2003	14	0090N	0040W	030	NW		
AMC357108	GOLD DREAMER #5	YAVAPAI	A	PLACER CLAIM	2005	01/23/2003	14	0090N	0040W	030	NE		
AMC357109	GOLD DREAMER #6	YAVAPAI	A	PLACER CLAIM	2005	01/23/2003	14	0090N	0040W	030	SE		
AMC357110	GOLD DREAMER #7	YAVAPAI	A	PLACER CLAIM	2005	01/23/2003	14	0090N	0040W	030	SW		

**HUNTER THOMAS R
BOX 366
CONGRESS. AZ 85332**

INT-REL: CLAIMANT

CUSTOMER ID: 2125616

Serial No	Claim Name/Number	County	D	Claim Type	Last A Yr	Mc	Loc	Dt	Mr	Tw	Rng	Sec	Subdivisio
AMC355921	Y NOT #1	YAVAPAI	A	PLACER CLAIM	2005	12/20/2001	14	0090N	0050W	024	NE		
AMC355922	Y NOT #2	YAVAPAI	A	PLACER CLAIM	2005	12/20/2001	14	0090N	0050W	024	SE		
AMC355923	Y NOT #3	YAVAPAI	A	PLACER CLAIM	2005	12/20/2001	14	0090N	0050W	024	SW		
		YAVAPAI	A	PLACER CLAIM	2005	12/20/2001	14	0090N	0050W	025	NW		
AMC355973	Y NOT #4	YAVAPAI	A	PLACER CLAIM	2005	01/22/2002	14	0090N	0050W	024	NW SW		
AMC356116	TOJOBO	YAVAPAI	A	PLACER CLAIM	2005	04/02/2002	14	0090N	0040W	008	NW		
AMC356138	JEANIE #1	YAVAPAI	A	PLACER CLAIM	2005	04/02/2002	14	0090N	0040W	008	NE		
AMC357099	LUCKY DAY #1	YAVAPAI	A	PLACER CLAIM	2005	01/23/2003	14	0090N	0040W	018	NE		
AMC357100	LUCKY DAY #2	YAVAPAI	A	PLACER CLAIM	2005	01/23/2003	14	0090N	0040W	018	SE		
AMC357101	LUCKY DAY #3	YAVAPAI	A	PLACER CLAIM	2005	01/23/2003	14	0090N	0040W	019	NE		
AMC357102	YAQUI DOODLE	YAVAPAI	A	PLACER CLAIM	2005	01/23/2003	14	0090N	0040W	019	NW		
AMC357103	YNOT #5	YAVAPAI	A	PLACER CLAIM	2004	01/23/2003	14	0090N	0050W	024	NW		
AMC357104	GOLD DREAMER #1	YAVAPAI	A	PLACER CLAIM	2005	01/23/2003	14	0090N	0050W	025	NW		
AMC357105	GOLD DREAMER #2	YAVAPAI	A	PLACER CLAIM	2005	01/23/2003	14	0090N	0050W	025	NE		
AMC357106	GOLD DREAMER #3	YAVAPAI	A	PLACER CLAIM	2005	01/23/2003	14	0090N	0050W	025	SE		
AMC357107	GOLD DREAMER #4	YAVAPAI	A	PLACER CLAIM	2005	01/23/2003	14	0090N	0040W	030	NW		
AMC357108	GOLD DREAMER #5	YAVAPAI	A	PLACER CLAIM	2005	01/23/2003	14	0090N	0040W	030	NE		

DEPARTMENT OF THE INTERIOR
BUREAU OF LAND MANAGEMENT
MINING CLAIMS

Customer Information - WITH Legal Description

ACTIVE CLAIMS

Run Date: 10/25/2004 03:42 PM

Page 2 of 2

Serial No	Claim Name/Number	County	D	Claim Type	Last A Yr	Mc	Loc	Dt	Mr	Twn	Rng	Sec	Subdivisio
AMC357109	GOLD DREAMER #6	YAVAPAI	A	PLACER CLAIM	2005	01/23/2003	14	0090N	0040W	030	SE		
AMC357110	GOLD DREAMER #7	YAVAPAI	A	PLACER CLAIM	2005	01/23/2003	14	0090N	0040W	030	SW		
AMC357191	WILD BUNCH	YAVAPAI	A	PLACER CLAIM	2005	02/02/2003	14	0090N	0040W	018	NW	SW	

December 8, 2004

Gold Prospectors Association of America,

On the maintenance fee payment list you submitted to BLM on August 23, 2004, you used an incorrect serial number for one of your mining claims.

For Y NOT #5 the correct number is AMC 357103.

A corrected copy of page 7 of your maintenance fee list is enclosed. Please use the correct serial number in the future.

If you have any questions, please contact me at 602-417-9334.



Amy Bunda
Land Law Examiner



GOLD PROSPECTORS ASSOCIATION OF AMERICA

43445 Business Park Drive, Suite 113 ▪ Temecula, CA 92590
P.O. BOX 891509 ▪ Temecula, CA 92589-1509
(800) 551-9707 ▪ (909) 699-4749 ▪ FAX (909) 699-4062
<http://www.goldprospectors.org>

Amc 350128,	35987,	100714,	324198,	344407,
Amc 325932,	352316,	302602,	190993,	338375,
Amc 344626,	327542,	329246,	330272,	331449,
Amc 333855,	332360,	335768,	333387,	335192,
Amc 343903,	337776,	338212,	316240,	348413,
Amc 350330,	350282,	350285,	350309,	318385,
Amc 353613,	341231,	353929,	355490,	304305,
Amc 342810,	355921,	327444,	357191,	355193,
				357099
				356116
				356138
				357099

Enclosed please find our check # 26136, in the
amount of \$ 9,600⁰⁰, for the 2004 Rental Fees

for the Mining Claims listed on the following page(s).

when recorded, please send documents to the above

address, ATTN: Ken, Claims Department.

Thank You.

RECEIVED
BUREAU OF
LAND MANAGEMENT
2003 AUG 22 A 10: 36
ARIZONA
STATE OFFICE
PHOENIX, ARIZONA

[Handwritten Signature]
9/22/03

ENTERED INTO COMPUTER

ARIZONA

CLAIM NAME	AMC#	CLAIM OWNER	ASSESSMENT YR PD FOR
1) Yahoo #2	35987	William Cimino	2004
2) Yahoo #4	100714	P.O. Box 416 Morristown, AZ 85342	2004
3) Golden Dreams #A	324198	John Simpson, ET AL	2004
4) #1 King Mining	325932	18230 N. 32 Lane Phoenix, AZ 85023	2004
<i>King Mining Claim #1 - Golden Dreams #A AMC 325932</i>			
5) Wandering Star	344407	Scott Homan ET AL 9492 E. Caldwell Drive Tucson, Az. 85747	2004
6) PC 2	352316		
7) Big Four #1	302602	Tom Tierney	2004
8) Big Four #2	302603	P.O. Box 1415	2004
9) Big Four #3	302604	Sierra Vista, AZ 85636	2004
10) Lost Dutchman	190993	Lost Dutchman Mining Assn. 43445 Business Park Drive #113 Temecula, CA 92590	2004
11) Az Au #1	338375	Gold Prospectors Assn of Amer.	2004
12) Az Au #2	338376	P.O. Box 891509 Temecula, CA 92589-1509	2004
13) Lucky 13	344626	Bob Wilke, ET AL 8711 W Sierra Vista Drive Glendale, AZ 85305	2004

96-0

RECEIVED
BUREAU OF
AND MANAGEMENT
2003 AUG 22 A 10:36
ARIZONA
STATE OFFICE
PHOENIX, ARIZONA

ARIZONA (con't)

<u>CLAIM NAME</u>	<u>AMC#</u>	<u>CLAIM OWNER</u>	<u>ASSESSMENT YR PD FOR</u>
14) Bahde #10	327542	Clarence Bahde, ET AL	2004
15) Bahde #11	329246	306 Lakeview	2004
16) Bahde #12	329247	Boulder City, NV 89005	2004
17) Bahde #13	329248		2004
18) Bahde #14	329249		2004
19) Bahde #17	330272		2004
20) Bahde #18	330273		2004
21) Friendship	331449	John Reddoch, ET AL	2004
22) Lucky Strike	333855	3237 E Holliday Street	2004
23) R Double J	332360	Tucson, AZ 85706	2004
24) Fantastic	335768		2004
25) Golden Tattoo	333387		2004
26) Firehouse	335192	James D. Riddenhour, Sr	2004
27) Soldier Boy	343903	3914 N. Hawes	2004
28) Double JJ	343904	Mesa, AZ 85207	2004
29) Gorbart Association	337776	Gordon Howcroft, ET AL 19542 Apache Road Bend, OR 97702	2004
30) Think It Has	338212	Gilbert Binns, ET AL Box 9000-1578 Quartzsite, AZ 85346	2004
31) Sugar Rock 1	316240	William E. Mayer P.O. Box 202 Ehrenberg, AZ. 85334-0202	2004

RECEIVED
BUREAU OF
LAND MANAGEMENT
AUG 2 2004
ARIZONA
STATE OFFICE
PHOENIX, ARIZONA

ARIZONA (CON'T)

32)	Abracadabra-1-4	348413	Kent Reed ET AL	2004
33)		348414	3426 W. Glen Rosa	
34)		348415	Phoenix, AZ. 85023	
35)		348416		
36)	Abracadabra 5-6	350128	Alaric M Woodward ET AL	2004
37)		350129	2644 W. San Miguel Phoenix, AZ. 85017	
38)	Abracadabra 7	350130	John Albanese ET AL 3856 W. Country Gables Dr. Phoenix, AZ. 85027	2004
39)	Abracadabra 9	350282	George James ET AL 8569 E. Modlock Dr. Glendale, AZ. 85305	2004
40)	Abracadabra 10	350131	Mary Briggs ET AL 2139 W. Elm Phoenix, Az. 85015	2004
41)	Abracadabra 11	350132	George James ET AL 8569 E. Modlock Dr. Glendale, AZ. 85305	2004
42)	Abracadabra 12	350133	Mary Briggs ET AL 2139 W. Elm Phoenix, AZ. 85015	2004
43)	Abracadabra 13	350134	John Abanese ET AL	2004
44)		14	350135	
45)		15	350136	
46)	Abracadabra 16	350137	Mary Briggs ET AL	2004
47)		17	350138	
48)	Abracadabra 18	350139	Chris Zollinger ET AL 18812 N. 19 th Dr. Phoenix, AZ. 85027	2004

RECEIVED
BUREAU OF
LAND MANAGEMENT
2005 AUG 22 10:38
ARIZONA
STATE OFFICE
PHOENIX, ARIZONA

ARIZONA (CON'T)

49) Abracadabra	19	350140	Mary Briggs ET AL 2139 W. Elm Phoenix, AZ. 85015	2004
50) Abracadabra	20	350141	Chris Zollinger ET AL 18812 N. 19 th Dr. Phoenix, AZ. 85027	2004
51) Abracadabra	21	350142	Ron Irvine ET AL 7108 W. Mulberry Phoenix, AZ. 85033	2004
52) Bonanza	1	350330	Ron Irvine ET AL 7108 W. Irvine Phoenix, AZ. 85033	2004
53) Calamity	1	350143	Jeanne B. Spinella ET AL 1747 E. Northern Ave. #150 Phoenix, AZ. 85020	2004
54) Calamity	2	350144	Terry Huff ET AL 15860 N. 61 st St. Scottsdale, AZ. 85254	2004
55) Calamity	3	350285	Ron Irvine ET AL	2004
56) Calamity	4	350286	7108 W. Irvine	
57) Calamity	5	350309	Phoenix, AZ. 85033	
58) Calamity	8	350310	Bruce Austin ET AL	2004
59) Calamity	9	350311	1714 W. Stottler Dr. Chandler, AZ. 85224	
60) Gold Spur #1		318388	Richard & Cora Moore 1613 E. Portola Ave. Santa Ana, CA 92701	2004

RECEIVED
BUREAU OF
LAND MANAGEMENT
2003 NOV 22 ACRD: 36
ARIZONA
STATE OFFICE
PHOENIX ARIZONA

ARIZONA (CON'T)

61) Maybe, Maybe Not	353613	Richard E Conway ET AL 3330 E. 1 st St. Tucson, AZ. 85711	2004
62) Wet Rock	353614	Kathy Homan ET AL 9492 E. Caldwell DR. Tucson, AZ. 85747	2004
63) Forlorn	341231	Gary L. Ward Et AL P.O. BOX 86 Pine, AZ. 85344	2004
64) DumbLuck	333347	Woody Wampler Et Al 956 Greenbriar Cr. Mesa, AZ. 85201	2004
65) Bull Tales	353929	Bud Riley 8228 E. Cypress ST. Scottsdale, AZ. 85257	2004
66) Mighty Find	297243	C.W. (Skip) Merle	2004
67) Square Bear	297244		
68) Little Richer	297245		
69) Venture II	337791		

RECEIVED
BUREAU OF
LAND MANAGEMENT
2003 AUG 22 A 10:36
ARIZONA
STATE OFFICE
PHOENIX, ARIZONA

ARIZONA (CON'T)

70) Golden Gobbler	355490	Bud Riley 8228 E. Cypress ST. Scottsdale, AZ. 85257	2004
71) Pickem up Again	348177	Ernest L. Leschner ET AL	2004
72) Pickem up 1	304305	48820 NUS HWY 60	2004
73) Pickem up 2	304306	Morristown, AZ 85342	2004
74) Pickem up 3	304307		2004
75) Polaris	342811	Paul Neff ET AL HC 70 Box 5471 Sahuarita, AZ. 85629	2004
76) Hercules	342810	Paul Neff ET AL HC 70 Box 5471 Sahuarita, AZ. 85629	2004
77) Y NOT #1	35921 355921	Thomas R. Hunter ET AL P.O. Box 366 Congress, AZ. 85332	2004
78) Y NOT #2	35922 355922	Thomas R. Hunter ET AL P.O. Box 366 Congress, AZ. 85332	2004
79) Y NOT #3	35923 355923	Thomas R. Hunter ET AL P.O. Box 366 Congress, AZ. 85332	2004

RECEIVED
BUREAU OF
LAND MANAGEMENT
2003 AUG 22 A 10:36
ARIZONA
STATE OFFICE
PHOENIX, ARIZONA

ARIZONA (CON'T)

80) Y NOT #4	355973	Thomas R. Hunter ET AL P.O. Box 366 Congress, AZ. 85332	2004
--------------	--------	---	------

81) Beau Star	327444	H. F. Herbert 12865 N 89 th PL. Scottsdale, AZ. 85260	2004
---------------	--------	--	------

82) Wild Bunch	357191	Thomas R. Hunter ET AL P.O. Box 366 Congress, AZ. 85332	2004
----------------	--------	---	------

83) Y NOT #5	355973	Thomas R. Hunter ET AL P.O. Box 366 Congress, AZ. 85332	2004
--------------	--------	---	------

84) Gold Dreamer #1	37104 357104	Thomas R. Hunter ET AL P.O. Box 366 Congress, AZ. 85332	2004
---------------------	----------------------------	---	------

85) Gold Dreamer #2	37105 357105	Thomas R. Hunter ET AL P.O. Box 366 Congress, AZ. 85332	2004
---------------------	----------------------------	---	------

86) Gold Dreamer #3	37106 357106	Thomas R. Hunter ET AL P.O. Box 366 Congress, AZ. 85332	2004
---------------------	----------------------------	---	------

87) Gold Dreamer #4	37107 357107	Thomas R. Hunter ET AL P.O. Box 366 Congress, AZ. 85332	2004
---------------------	----------------------------	---	------

RECEIVED
 BUREAU OF
 LAND MANAGEMENT
 2004
 AUG 2 2 22 PM
 ARIZONA
 STATE OFFICE
 PHOENIX ARIZONA

88) Gold Dreamer #5	37108 357108	Thomas R. Hunter ET AL P.O. Box 366 Congress, AZ. 85332	2004
89) Gold Dreamer #6	37109 357109	Thomas R. Hunter ET AL P.O. Box 366 Congress, AZ. 85332	2004
90) Gold Dreamer #7	37110 357110	Thomas R. Hunter ET AL P.O. Box 366 Congress, AZ. 85332	2004
91) Lucky Day #1	357099	Thomas R. Hunter ET AL P.O. Box 366 Congress, AZ. 85332	2004
92) Lucky Day #2	357100	Thomas R. Hunter ET AL P.O. Box 366 Congress, AZ. 85332	2004
93) Lucky Day #3	357101	Thomas R. Hunter ET AL P.O. Box 366 Congress, AZ. 85332	2004
94) JOJOBO	356116	Thomas R. Hunter ET AL P.O. Box 366 Congress, AZ. 85332	2004
95) JEANNIE #1	356138	Thomas R. Hunter ET AL P.O. Box 366 Congress, AZ. 85332	2004
96) YAQUI DOODLE	357102	Thomas R. Hunter ET AL P.O. Box 366 Congress, AZ. 85332	2004

RECEIVED
 BUREAU OF
 LAND MANAGEMENT
 ARIZONA
 STATE OFFICE
 PHOENIX, ARIZONA
 2003 AUG 22 A 10:31

09/18/2003

Gold Prospectors Association of America
43445 Business Park Dr. #113
P.O. Box 891509
Temecula, CA 92589-1509

Attention: Ken, Claims Department

In reviewing your 2004 Maintenance Fee filing for receipt #736671:

Golden Dreams #A	serial number should be	AMC325932
#1King Mining	should be King Mining Claim	AMC324198
Y NOT #1	serial number should be	AMC355921
Y NOT #2	serial number should be	AMC355922
Y NOT #3	serial number should be	AMC355923
Gold Dreamer #1	serial number should be	AMC357104
Gold Dreamer #2	serial number should be	AMC357105
Gold Dreamer #3	serial number should be	AMC357106
Gold Dreamer #4	serial number should be	AMC357107
Gold Dreamer #5	serial number should be	AMC357108
Gold Dreamer #6	serial number should be	AMC357109
Gold Dreamer #7	serial number should be	AMC357110

The above serial numbers and claim names were corrected for you. Please review the enclosed paperwork and the changes made. If any of these changes are not correct contact Tony Smith at 602-417-9355.

Also we would request in the future, to help in the processing of your paper work if you listed your claims in AMC chronological order. All the data is entered by the serial number however continue to include the claim names along side the serial number. Have a good day.

Tony Smith
Program Analyst
AZ State Office
Bureau of Land Management

**United States Department of the Interior
Bureau of Land Management**

BUSINESS & SUPPORT SVCS DIV
222 N CENTRAL AVE
PHOENIX, AZ 85004 -2203
Phone: (602) 417-9200

Receipt	
No:	736671

Transaction #: 766170
Date of Transaction: 08/22/2003

CUSTOMER:	GOLD PROSPECTORS ASSOC OF AMERICA 43445 BUSINES PARK DR #113 PO BOX 891509 TEMECULA,CA 92589
------------------	---

LINE #	QTY	DESCRIPTION	REMARKS	UNIT PRICE	TOTAL
1	1.00	LOCATABLE MINERALS / MINING CLAIMS-NOT NEW-UNADJUD,ONE AUTH NO. ONLY / MINING CLAIM MONEY RECEIVED (455) CASES: AMC35987/\$9600.00	MAINT 2004 (96)	- n/a -	9600.00
TOTAL:					\$9,600.00

PAYMENT INFORMATION		
1	AMOUNT: \$9,600.00	POSTMARKED: 08/18/2003
	TYPE: CHECK	RECEIVED: 08/22/2003
	CHECK NO: 26136	
	NAME: GOLD PROSPECTORS ASSOCIATION 43445 BUSINES PARK DR #113 TEMECULA CA 92589	

REMARKS

This receipt was generated by the automated BLM Collections and Billing System and is a paper representation of a portion of the official electronic record contained therein.

Receipt No. 544178

LEAD FILE #'S 355490, 355973

Trans No. 568810

35909, 35987, 100714, 190993

335768, 337776, 337791, 338212, 338375,
342810, 343903, 344407, 344626, 348177,
348413, 350128, 350282, 350285, 350309,
350330, 352316, 353613, 353929, 354959

297242, 302602, 304305, 316240,

318385, 324198, 325932, 327444,
327542, 329246, 330272, 331449,
332360, 333347, 333387, 333855, 335192

AMC Number	Code	Amount
35921 - 35923 35291 - 35293	482	300-
35987	}	100-
100714		100-
190993		100-
297243-297245		300-
302602-302604		300-
304305-304307		300-
316240		100-
318388		100-
324198		100-
325932		100-
327444		100-
327542		100-
329246 - 329249		400-
330272 - 330273		200-
331449		482
TOTAL:		\$2800

AMC Number	Code	Amount
332360	482	100-
333347	}	100-
333387		100-
333855		100-
335192		100-
335768		100-
337776		100-
337791		100-
338212		100-
338375		100-
338376		100-
342810 - 342811		200-
343903 - 343904		200-
344407		100-
344626		100-
348177		482
TOTAL:		\$1800

Date of Doc 8/19/2002

Date Entered: 10/3/2002 RE

Date of Rec't 8/20/2002

Date Verified: 10/15/02 AB

Amount Rec'd \$8100.00

Sent to Accts: " 1

Amount Earned \$8100.00

Date Earned: _____

- 480 POL
- 481 NOI
- 482 MAINT
- 396 TRANS
- 635 AMEND

NOTES:

AZ



GOLD PROSPECTORS ASSOCIATION OF AMERICA

P. O. Box 891509 Temecula, CA 92589 (909) 699-4749

Enclosed please find our check # 23844, in the amount of \$ 8,100.00, for the 2003 Rental Fees for the Mining Claims listed on the following page(s). when recorded, please send documents to the above address, ATTN: Ken, Claims Department.

Thank You.

RECEIVED
BUREAU OF
LAND MANAGEMENT

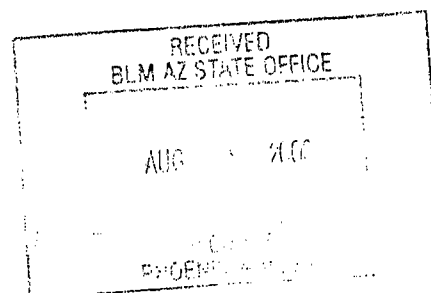
2002 AUG 16 A 9: 22

ARIZONA
STATE OFFICE
PHOENIX, ARIZONA

80 x 100.00 = \$ 8,100.00

ARIZONA

<u>CLAIM NAME</u>	<u>AMC#</u>	<u>CLAIM OWNER</u>	<u>ASSESSMENT YR PD FOR</u>
1) Yahoo #2	35987 ✓	William Cimino	2003
2) Yahoo #4	100714 ✓	P.O. Box 416 Morristown, AZ 85342	2003
3) Golden Dreams #A	324198 ✓	John Simpson, ET AL	2003
4) #1 King Mining	325932 ✓	18230 N. 32 Lane Phoenix, AZ 85023	2003
5) Wandering Star	344407 ✓	Scott Homan ET AL 9492 E. Caldwell Drive Tucson, Az. 85747	2003
6) PC 2	352316 ✓		
7) Big Four #1	302602 ✓	Tom Tierney	2003
8) Big Four #2	302603 ✓	P.O. Box 1415	2003
9) Big Four #3	302604 ✓	Sierra Vista, AZ 85636	2003
10) Lost Dutchman	190993 ✓	Lost Dutchman Mining Assn. 43445 Business Park Drive #113 Temecula, CA 92590	2003
11) Az Au #1	338375 ✓	Gold Prospectors Assn of Amer.	2003
12) Az Au #2	338376 ✓	P.O. Box 891509 Temecula, CA 92589-1509	2003
13) Lucky 13	344626 ✓	Bob Wilke, ET AL 8711 W Sierra Vista Drive Glendale, AZ 85305	2003




ENTERED IN COMPUTER
RE 10/3/2002

ARIZONA (con't)

<u>CLAIM NAME</u>	<u>AMC#</u>	<u>CLAIM OWNER</u>	<u>ASSESSMENT YR PD FOR</u>
14) Bahde #10	327542 ✓	Clarence Bahde, ET AL	2003
15) Bahde #11	329246 ✓	306 Lakeview	2003
16) Bahde #12	329247 ✓	Boulder City, NV 89005	2003
17) Bahde #13	329248 ✓		2003
18) Bahde #14	329249 ✓		2003
19) Bahde #17	330272 ✓		2003
20) Bahde #18	330273 ✓		2003
21) Friendship	331449 ✓	John Reddoch, ET AL	2003
22) Lucky Strike	333855 ✓	3237 E Holliday Street	2003
23) R Double J	332360 ✓	Tucson, AZ 85706	2003
24) Fantastic	335768 ✓		2003
25) Golden Tattoo	333387 ✓		2003
26) Firehouse	335192 ✓	James D. Riddenhour, Sr	2003
27) Soldier Boy	343903 ✓	3914 N. Hawes	2003
28) Double JJ	343904 ✓	Mesa, AZ 85207	2003
29) Gorbart Association	337776 ✓	Gordon Howcroft, ET AL 19542 Apache Road Bend, OR 97702	2003
30) Think It Has	338212 ✓	Gilbert Binns, ET AL Box 9000-1578 Quartzsite, AZ 85346	2003
31) Sugar Rock 1	316240 ✓	William E. Mayer P.O. Box 202 Ehrenberg, AZ, 85334-0202	2003

ENTERED IN COMPUTER


RE 10/3/2002



ARIZONA (CON'T)

32)	Abracadabra-1-4	348413 ✓	Kent Reed ET AL	2003
33)		348414 ✓	3426 W. Glen Rosa	
34)		348415 ✓	Phoenix, AZ. 85023	
35)		348416 ✓		
36)	Abracadabra 5-6	350128 ✓	Alaric M Woodward ET AL	2003
37)		350129 ✓	2644 W. San Miguel Phoenix, AZ. 85017	
38)	Abracadabra 7	350130 ✓	John Albanese ET AL 3856 W. Country Gables Dr. Phoenix, AZ. 85027	2003
39)	Abracadabra 9	350282 ✓	George James ET AL 8569 E. Modlock Dr. Glendale, AZ. 85305	2003
40)	Abracadabra 10	350131 ✓	Mary Briggs ET AL 2139 W. Elm Phoenix, Az. 85015	2003
41)	Abracadabra 11	350132 ✓	George James ET AL 8569 E. Modlock Dr. Glendale, AZ. 85305	2003
42)	Abracadabra 12	350133 ✓	Mary Briggs ET AL 2139 W. Elm Phoenix, AZ. 85015	2003
43)	Abracadabra 13	350134 ✓	John Abanese ET AL	2003
44)		14 350135 ✓	3856 W. Country Gables	
45)		15 350136 ✓	Phoenix, AZ. 85023	
46)	Abracadabra 16	350137 ✓	Mary Briggs ET AL	2003
47)		17 350138 ✓	2139 W Elm Phoenix, AZ. 85015	
48)	Abracadabra 18	350139 ✓	Chris Zollinger ET AL 18812 N. 19 th Dr. Phoenix, AZ. 85027	2003


ENTERED IN COMPUTER
RE 10/3/2002



ARIZONA (CON'T)

49)	Abracadabra	19	350140 ✓	Mary Briggs ET AL 2139 W. Elm Phoenix, AZ. 85015	2003
50)	Abracadabra	20	350141 ✓	Chris Zollinger ET AL 18812 N. 19 th Dr. Phoenix, AZ. 85027	2003
51)	Abracadabra	21	350142 ✓	Ron Irvine ET AL 7108 W. Mulberry Phoenix, AZ. 85033	2003
52)	Bonanza	1	350330 ✓	Ron Irvine ET AL 7108 W. Irvine Phoenix, AZ. 85033	2003
53)	Calamity	1	350143 ✓	Jeanne B. Spinella ET AL 1747 E. Northern Ave. #150 Phoenix, AZ. 85020	2003
54)	Calamity	2	350144 ✓	Terry Huff ET AL 15860 N. 61 st St. Scottsdale, AZ. 85254	2003
55)	Calamity	3	350285 ✓	Ron Irvine ET AL	2003
56)	Calamity	4	350286 ✓	7108 W. Irvine	
57)	Calamity	5	350309 ✓	Phoenix, AZ. 85033	
58)	Calamity	8	350310 ✓	Bruce Austin ET AL	2003
59)	Calamity	9	350311 ✓	1714 W. Stottler Dr. Chandler, AZ. 85224	
60)	Gold Spur #1		318388 ✓	Richard & Cora Moore 1613 E. Portola Ave. Santa Ana, CA 92701	2003

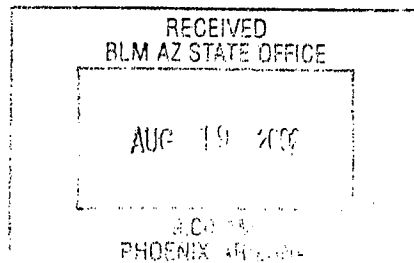
ENTERED IN COMPUTER
10/3/2002 RE



ARIZONA (CON'T)

61) Maybe, Maybe Not	353613 ✓	Richard E Conway ET AL 3330 E. 1 st St. Tucson, AZ. 85711	2003
62) Wet Rock	353614 ✓	Kathy Homan ET AL 9492 E. Caldwell DR. Tucson, AZ. 85747	2003
63) Sidney #2	354959 ✓	David Hall Et AL 3621 N 51 st Ave. Phoenix, AZ. 85031	2003
64) DumbLuck	333347 ✓	Woody Wampler Et Al 956 Greenbriar Cr. Mesa, AZ. 85201	2003
65) Bull Tales	353929 ✓	Bud Riley 8228 E. Cypress ST. Scottsdale, AZ. 85257	2003
66) Mighty Find	297243 ✓	C.W. (Skip) Merle	2003
67) Square Bear	297244 ✓		
68) Little Richer	297245 ✓		
69) Venture II	337791 ✓		


ENTERED IN COMPUTER
RE 10/3/2002



ARIZONA (CON'T)

70) Golden Gobbler	355490 ✓	Bud Riley 8228 E. Cypress ST. Scottsdale, AZ. 85257	2003
71) Pickem up Again	348177 ✓	Ernest L. Leschner ET AL	2003
72) Pickem up 1	304305 ✓	48820 NUS HWY 60	2003
73) Pickem up 2	304306 ✓	Morristown, AZ 85342	2003
74) Pickem up 3	304307 ✓		2003
75) Polaris	342811 ✓	Paul Neff ET AL HC 70 Box 5471 Sahuarita, AZ. 85629	2003
76) Hercules	342810 ✓	Paul Neff ET AL HC 70 Box 5471 Sahuarita, AZ. 85629	2003
77) Y NOT #1	35921 ✓	Thomas R. Hunter ET AL P.O. Box 366 Congress, AZ. 85332	2003
78) Y NOT #2	35922 ✓	Thomas R. Hunter ET AL P.O. Box 366 Congress, AZ. 85332	2003
79) Y NOT #3	35923 ✓	Thomas R. Hunter ET AL P.O. Box 366 Congress, AZ. 85332	2003

ENTERED IN COMPUTER
RE 10/3/2002



United States Department of the Interior
Bureau of Land Management
 BUSINESS & SUPPORT SVCS DIV
 222 N CENTRAL AVE
 PHOENIX, AZ 85004 -2203
 Phone: (602) 417-9200

Receipt	
No	544178

Transaction #: 568810	
Date of Transaction: 08/20/2002	
CUSTOMER:	GOLD PROSPECTORS ASSOC OF AMERICA 43445 BUSINESS PARK DR # 113 TEMECULA, CA 92590

LINE #	QTY	DESCRIPTION	REMARKS	UNIT PRICE	TOTAL
1	1.00	LOCATABLE MINERALS / MINING CLAIMS-NOT NEW-UNADJUD, ONE AUTH NO. ONLY / MINING CLAIM MONEY RECEIVED (455) CASES: AMC35987/\$8100.00	MAINT 2003 (81)	- n/a -	8100.00
TOTAL:					\$8,100.00

PAYMENT INFORMATION			
1	AMOUNT	\$8,100.00	POSTMARKED 08/13/2002
	TYPE	CHECK	RECEIVED 08/16/2002
	CHECK NO	23844	
	NAME	GOLD PROSPECTORS ASSOCIATION OF AMERICA 43445 BUSINESS PARK DR # 113 TEMECULA CA 92590	

REMARKS

This receipt was generated by the automated BLM Collections and Billing System and is a paper representation of a portion of the official electronic record contained therein.

330272, 32246, 327542, 325932, 4198, 318285, 316240
 302602, H B, 100714, 333387, 332360, 331449
 190993 35987, ~~333387~~, ~~332360~~, 333855
 335768, 335192, 333855

Receipt #: 178624

Amount Received: 6300.00

Date: 8/29/00

Transaction #: 178624 191914

Lead #: 353613, 352316, 350330,

350311, 350309, 350285

350322, 350128, 348413,

344626, 344407, 343903,

338375, 338212, 33772

AMC #	Code	\$\$\$\$
35987	482	100
100714		100
190993		100
302602 - 302604		300
316240		100
318338		100
324198		100
325932		100
327542		100
329246 - 329249		400
330272 - 330273		200
331449		100
332360		100
333387		100
333855		100
335192	✓	100

AMC #	Code	\$\$\$\$
335768	482	100
337774		100
338212		100
338375 - 338376		200
343903 - 343904		200
344407		100
344626		100
348413 - 348414		400
350128 - 350144		1700
350282		100
350285 - 350286		200
350309 - 350311		300
350330	✓	100
350609 <i>Cloud 4/100</i>		100
352316	482	100
353613 - 353614	482	200

3/13/01 authorized
 Refund \$100⁰⁰ PMC 350609
 40M

Total: 6300.00

- 480----POL-----\$5
- 481----NOI-----\$5
- 482----Maint.---\$100
- 396----Trf.-----\$5
- 635----Amd.-----\$5
- 379----Refund

Received 6500.00
 To earn 6200.00

Entered: 8/29/00 Date

Verified: 3/5/01 Date

Sent to Accounts: _____ Date

Earned by Accounts: _____ Date



GOLD PROSPECTORS ASSOCIATION OF AMERICA

P. O. Box 891509 Temecula, CA 92589 (909) 699-4749

Enclosed please find our check # ²⁰⁰²⁹ 20051, in the
amount of \$ 6300⁰⁰, for the 2001 Rental Fees
for the Mining Claims listed on the following page(s).
when recorded, please send documents to the above
address, ATTN: Ken, Claims Department. - 63-0

Thank You.

APR 23 10 58 AM '00

ARIZONA

CLAIM NAME	AMC#	CLAIM OWNER	ASSESSMENT YR PD FOR
1) Yahoo #2	35987✓	William Cimino	2001
2) Yahoo #4	100714✓	P.O. Box 416 Morristown, AZ 85342	2001
3) Golden Dreams #A	324198x	John Simpson, ET AL	2001
4) #1 King Mining	325932x	18230 N. 32 Lane Phoenix, AZ 85023	2001
5) Wandering Star	344407x	Scott Homan ET AL 9492 E. Caldwell Drive Tucson, Az. 85747	2001
6) PC 2	352316x		
7) Big Four #1	302602x	Tom Tierney	2001
8) Big Four #2	302603x	P.O. Box 1415	2001
9) Big Four #3	302604x	Sierra Vista, AZ 85636	2001
10) Lost Dutchman	190993\	Lost Dutchman Mining Assn. 43445 Business Park Drive #113 Temecula, CA 92590	2001
11) Az Au #1	338375x	Gold Prospectors Assn of Amer.	2001
12) Az Au #2	338376x	P.O. Box 891509 Temecula, CA 92589-1509	2001
13) Lucky 13	344626x	Bob Wilke, ET AL 8711 W Sierra Vista Drive Glendale, AZ 85305	2001

3/5/01
ENTERED INTO COMPUTER
8/31/00

APR 23 10 55 AM '00

ARIZONA (con't)

<u>CLAIM NAME</u>	<u>AMC#</u>	<u>CLAIM OWNER</u>	<u>ASSESSMENT YR PD FOR</u>
14) Bahde #10	327542 ^x	Clarence Bahde, ET AL	2001
15) Bahde #11	329246 ^r	306 Lakeview	2001
16) Bahde #12	329247 ^r	Boulder City, NV 89005	2001
17) Bahde #13	329248 ^r		2001
18) Bahde #14	329249 ^r		2001
19) Bahde #17	330272 ^x		2001
20) Bahde #18	330273 ^x		2001
21) Friendship	331449 ^x	John Reddoch, ET AL	2001
22) Lucky Strike	333855 ^d	3237 E Holliday Street	2001
23) R Double J	332360 ^x	Tucson, AZ 85706	2001
24) Fantastic	335768 ^x		2001
25) Golden Tattoo	333387 ^x		2001
26) Firehouse	335192 ^x	James D. Riddenhour, Sr	2001
27) Soldier Boy	343903 ^x	3914 N. Hawes	2001
28) Double JJ	343904 ^x	Mesa, AZ 85207	2001
29) Gorbart Association	337776 ^x	Gordon Howcroft, ET AL 19542 Apache Road Bend, OR 97702	2001
30) Think It Has	338212 ^x	Gilbert Binns, ET AL Box 9000-1578 Quartzsite, AZ 85346	2001
31) Sugar Rock 1	316240 ^x	William E. Mayer P.O. Box 202 Ehrenberg, AZ. 85334-0202	2001

3/5/01
ENTERED INTO COMPUTER
8/21/00

Aug 21
J. S. H.

ARIZONA (CON'T)

32)	Abracadabra-1-4	348413 ^x	Kent Reed ET AL	2001
33)		348414 ^x	3426 W. Glen Rosa	
34)		348415 ^x	Phoenix, AZ. 85023	
35)		348416 ^x		
36)	Abracadabra 5-6	350128 ^x	Alaric M Woodward ET AL	2001
37)		350129 ^x	2644 W. San Miguel Phoenix, AZ. 85017	
38)	Abracadabra 7	350130 ^x	John Albanese ET AL 3856 W. Country Gables Dr. Phoenix, AZ. 85027	2001
39)	Abracadabra 9	350282 ^x	George James ET AL 8569 E. Modlock Dr. Glendale, AZ. 85305	2001
40)	Abracadabra 10	350131 ^x	Mary Briggs ET AL 2139 W. Elm Phoenix, Az. 85015	2001
41)	Abracadabra 11	350132 ^x	George James ET AL 8569 E. Modlock Dr. Glendale, AZ. 85305	2001
42)	Abracadabra 12	350133 ^x	Mary Briggs ET AL 2139 W. Elm Phoenix, AZ. 85015	2001
43)	Abracadabra 13	350134 ^x	John Abanese ET AL	2001
44)		14 350135 ^x	3856 W. Country Gables	
45)		15 350136 ^x	Phoenix, AZ. 85023	
46)	Abracadabra 16	350137 ^x	Mary Briggs ET AL	2001
47)		17 350138 ^x	2139 W Elm Phoenix, AZ. 85015	
48)	Abracadabra 18	350139 ^x	Chris Zollinger ET AL 18812 N. 19 th Dr. Phoenix, AZ. 85027	2001

U.S. DEPT OF JUSTICE
ARIZONA

3/5/01
ENTERED INTO COMPUTER

FILED
MAR 29 10 51

ARIZONA (CON'T)

49)	Abracadabra	19	350140 [✓]	Mary Briggs ET AL 2139 W. Elm Phoenix, AZ. 85015	2001
50)	Abracadabra	20	350141 [✓]	Chris Zollinger ET AL 18812 N. 19 th Dr. Phoenix, AZ. 85027	2001
51)	Abracadabra	21	350142 ^x	Ron Irvine ET AL 7108 W. Mulberry Phoenix, AZ. 85033	2001
52)	Bonanza	1	350330 ^x	Ron Irvine ET AL 7108 W. Irvine Phoenix, AZ. 85033	2001
53)	Calamity	1	350143 [✓]	Jeanne B. Spinella ET AL 1747 E. Northern Ave. #150 Phoenix, AZ. 85020	2001
54)	Calamity	2	350144 ^x	Terry Huff ET AL 15860 N. 61 st St. Scottsdale, AZ. 85254	2001
55)	Calamity	3	350285 [✓]	Ron Irvine ET AL	2001
56)	Calamity	4	350286 ^x	7108 W. Irvine	
57)	Calamity	5	350309 ^x	Phoenix, AZ. 85033	
58)	Calamity	8	350310 [✓]	Bruce Austin ET AL	2001
59)	Calamity	9	350311 ^x	1714 W. Stottler Dr. Chandler, AZ. 85224	
60)	Gold Spur #1		318388 ^x	Richard & Cora Moore 1613 E. Portola Ave. Santa Ana, CA 92701	2001

3/5/01
ENTERED INTO COMPUTER
8/31/00

FILED
APR 23 10 57 AM
FBI - PHOENIX

ARIZONA (CON'T)

61) Maybe, Maybe Not	353613	Richard E Conway ET AL 3330 E. 1 st St. Tucson, AZ. 85711	2001
----------------------	--------	--	------

62) Wet Rock	353614	Kathy Homan ET AL 9492 E. Caldwell DR. Tucson, AZ. 85747	2001
--------------	--------	--	------

63) Sidney #2	350609	David Hall Et AL 3621 N 51 st Ave. Phoenix, AZ. 85031	2001
---------------	--------	--	------

*Edward
9/1/1999
Duncan
7/31/2001
#112 350609*

RECEIVED
 DIVISION OF
 LABOR
 AUG 29 10 57 AM '00

3/5/01
ENTERED INTO COMPUTER
copy # 353613 - 353614
8/31/00

**United States Department of the Interior
Bureau of Land Management**
BUSINESS & SUPPORT SVCS DIV
222 N CENTRAL AVE
PHOENIX, AZ 85004 -2203
Phone: (602) 417-9200

Receipt	
No:	178624

Transaction #: 191916					
Date of Transaction: 08/29/2000					
CUSTOMER:		GOLD PROSPECTORS PO BOX 891509 TEMECULA, CA 92589			
LINE #	QTY	COMMODITY / SUBJECT / ACTION / PRODUCT	REMARKS	UNIT PRICE	TOTAL
1	1	LOCATABLE MINERALS / MINING CLAIMS-ACCOUNTS/UNADJUDICATED / MINING CLAIM MONEY RECEIVED (455)	MAINT 2001 (63)	- n/a -	\$6,300.00
TOTAL:					\$6,300.00

PAYMENT INFORMATION					
1	AMOUNT:	\$6,200.00	POSTMARKED:	08/25/2000	
	TYPE:	CHECK	RECEIVED:	08/29/2000	
	CHECK NO:	20029			
	NAME:	GOLD PROSPECTORS ASSOCIATION PO BOX 891509 TEMECULA CA 92589			
2	AMOUNT:	\$100.00	POSTMARKED:	08/25/2000	
	TYPE:	CHECK	RECEIVED:	08/29/2000	
	CHECK NO:	20051			
	NAME:	GOLD PROSPECTORS ASSOCIATION PO BOX 891509 TEMECULA CA 92589			

REMARKS

CASE SERIAL NUMBER INFORMATION		
TRNS #	LINE #	CASES
191916	1	AMC35987

This receipt was generated by the automated BLM Collections and Billings System and is a paper representation of a portion of the official electronic record contained therein.

RUN TIME: 07:52

UNITED STATES DEPARTMENT OF THE INTERIOR
BUREAU OF LAND MANAGEMENT

RUN DATE: 08/31/2000

Selection Criteria for Mining Claim Name/Number Index

Admin State: AZ

Geo State:

County:

Admst Dist RA:

Disposition:

System ID: MC

Claim Name: SIDNEY #2

Total Rows Returned: 1

NO WARRANTY IS MADE BY BLM
FOR USE OF THE DATA FOR
PURPOSES NOT INTENDED BY BLM

RUN TIME:07:52
GEO STATE:

UNITED STATES DEPARTMENT OF INTERIOR
BUREAU OF LAND MANAGEMENT

PAGE: 1
RUN DATE: 08/31/00

CLAIM NAME/NUMBER INDEX

CLAIMS

County: YAVAPAI

<u>Claim Name/Number</u>	<u>Serial</u> <u>No.</u>	<u>Claimant(s)</u>	<u>---</u> <u>ME</u>	<u>LEGAL</u> <u>TWN</u>	<u>DESC</u> <u>RANGE</u>	<u>---</u> <u>SEC</u>	<u>---</u> <u>Subdv</u>	<u>Location</u> <u>Date</u>	<u>Case</u> <u>Closed</u>
SIDNEY #2	AMC350609	HALL DAVID	R 14	0120N	0090W	029	NE SE	10/01/1998	09/01/1999

* DISCLOSURE * ALL INFORMATION RECEIVED IN THIS OFFICE MAY NOT YET BE LISTED ON THIS REPORT. NAMES AND ADDRESSES ARE ENTERED AS THEY APPEAR ON THE LOCATION NOTICE OR ARE ABBREVIATED TO FIT LIMITED SPACE; THEREFORE THEY MAY NOT APPEAR IN THE EXPECTED SEQUENCE. A BLANK LATEST ASSESSMENT YEAR IN THIS REPORT DOES NOT CONSTITUTE AN ABANDONED CLAIM.

330172 333387 100714
343903 335192 324198



GOLD PROSPECTORS ASSOCIATION OF AMERICA

P. O. Box 891509 Temecula, CA 92589 (909) 699-4749

35987
325932
344407
318385
348413 337776 196993
350128 338212 344626
350285 316240 327542
350311 350282 331449
350309 350330 302602 333855
338375 532360
329246 335768

Enclosed please find our check # 18137, in the
amount of \$ 5900⁰⁰, for the 2000 Rental Fees
for the Mining Claims listed on the following page(s).
when recorded, please send documents to the above
address, ATTN: Ken, Claims Department.

Thank You.

ARIZONA
STATE OFFICE
PHOENIX, ARIZONA

Aug 31 10 00 AM '99

RECEIVED
BUREAU OF
LAND MANAGEMENT

59
cell

ARIZONA

RECEIVED
BUREAU OF
LAND MANAGEMENT
ARIZONA
STATE OFFICE
PHOENIX, ARIZONA
ASSESSMENT
AUG 31 10 00 AM '89
YR PD

CLAIM NAME	AMC#	CLAIM OWNER	YR PD
1) Yahoo #2	35987	William Cimino	2000
2) Yahoo #4	100714	P.O. Box 416 Morristown, AZ 85342	2000
3) Golden Dreams #A	324198	John Simpson, ET AL	2000
4) #1 King Mining	325932	18230 N. 32 Lane Phoenix, AZ 85023	2000
5) Wandering Star	344407	Scott Homan ET AL 9492 E. Caldwell Drive Tucson, Az. 85747	2000
6) Gold Spur #1	318388	Richard & Cora Moore 1613 E. Portola Ave. Santa Ana, CA 92701	2000
7) Big Four #1	302602	Tom Tierney	2000
8) Big Four #2	302603	P.O. Box 1415	2000
9) Big Four #3	302604	Sierra Vista, AZ 85636	2000
10) Lost Dutchman	190993	Lost Dutchman Mining Assn. 43445 Business Park Drive #113 Temecula, CA 92590	2000
11) Az Au #1	338375	Gold Prospectors Assn of Amer.	2000
12) Az Au #2	338376	P.O. Box 891509 Temecula, CA 92589-1509	2000
13) Lucky 13	344626	Bob Wilke, ET AL 8711 W Sierra Vista Drive Glendale, AZ 85305	2000

13

11/31/00
ENTERED INTO COMPUTER

SAB 11/9/99

ARIZONA (con't)

RECEIVED
BUREAU OF
LAND MANAGEMENT
Aug 31 10 00 AM '99
ARIZONA
STATE OFFICE
PHOENIX, ARIZONA

ASSESSMENT
YR PD FOR

<u>CLAIM NAME</u>	<u>AMC#</u>	<u>CLAIM OWNER</u>	<u>ASSESSMENT</u> <u>YR PD FOR</u>
14) Bahde #10	327542	Clarence Bahde, ET AL	2000
15) Bahde #11	329246	306 Lakeview	2000
16) Bahde #12	329247	Boulder City, NV 89005	2000
17) Bahde #13	329248		2000
18) Bahde #14	329249		2000
19) Bahde #17	330272		2000
20) Bahde #18	330273		2000
21) Friendship	331449	John Reddoch, ET AL	2000
22) Lucky Strike	333855	3237 E Holliday Street	2000
23) R Double J	332360	Tucson, AZ 85706	2000
24) Fantastic	335768		2000
25) Golden Tattoo	333387		2000
26) Firehouse	335192	James D. Riddenhour, Sr	2000
27) Soldier Boy	343903	3914 N. Hawes	2000
28) Double JJ	343904	Mesa, AZ 85207	2000
29) Gorbett Association	337776	Gordon Howcroft, ET AL 19542 Apache Road Bend, OR 97702	2000
30) Think It Has	338212	Gilbert Binns, ET AL Box 9000-1578 Quartzsite, AZ 85346	2000
31) Sugar Rock 1	316240	William E. Mayer P.O. Box 202 Ehrenberg, AZ. 85334-0202	2000

11/31/00
ENTERED INTO COMPUTER
SB 11/9/99

RECEIVED
BUREAU OF
LAND MANAGEMENT

AUG 31 10 00 AM '98

ARIZONA
STATE OFFICE
PHOENIX, ARIZONA

-3-

ARIZONA (CON'T)

32)	Abracadabra-1-4	348413	Kent Reed ET AL	
33)		348414	3426 W. Glen Rosa	
34)		348415	Phoenix, AZ. 85023	
35)		348416		
36)	Abracadabra 5-6	350128	Alaric M Woodward ET AL	2000
37)		350129	2644 W. San Miguel Phoenix, AZ. 85017	
38)	Abracadabra 7	350130	John Albanese ET AL 3856 W. Country Gables Dr. Phoenix, AZ. 85027	2000
39)	Abracadabra 9	350282	George James ET AL 8569 E. Modlock Dr. Glendale, AZ. 85305	2000
40)	Abracadabra 10	350131	Mary Briggs ET AL 2139 W. Elm Phoenix, Az. 85015	2000
41)	Abracadabra 11	350132	George James ET AL 8569 E. Modlock Dr. Glendale, AZ. 85305	2000
42)	Abracadabra 12	350133	Mary Briggs ET AL 2139 W. Elm Phoenix, AZ. 85015	2000
43)	Abracadabra 13	350134	John Abanese ET AL	2000
44)		14 350135	3856 W. Country Gables	
45)		15 350136	Phoenix, AZ. 85023	
46)	Abracadabra 16	350137	Mary Briggs ET AL	2000
47)		17 350138	2139 W Elm Phoenix, AZ. 85015	
48)	Abracadabra 18	350139	Chris Zollinger ET AL 18812 N. 19 th Dr. Phoenix, AZ. 85027	2000

11/31/00
ENTERED INTO COMPUTER

SAB 11/4/99

RECEIVED
BUREAU OF
LAND MANAGEMENT

AUG 31 10 00 AM '99

ARIZONA
STATE OFFICE
PHOENIX, ARIZONA

ARIZONA (CON'T)

49)	Abracadabra 19	350140	Mary Briggs ET AL 2139 W. Elm Phoenix, AZ. 85015	2000
50)	Abracadabra 20	350141	Chris Zollinger ET AL 18812 N. 19 th Dr. Phoenix, AZ. 85027	2000
51)	Abracadabra 21	350142	Ron Irvine ET AL 7108 W. Mulberry Phoenix, AZ. 85033	2000
52)	Bonanza 1	350330	Ron Irvine ET AL 7108 W. Irvine Phoenix, AZ. 85033	2000
53)	Calamity 1	350143	Jeanne B. Spinella ET AL 1747 E. Northern Ave. #150 Phoenix, AZ. 85020	2000
54)	Calamity 2	350144	Terry Huff ET AL 15860 N. 61 st St. Scottsdale, AZ. 85254	2000
55)	Calamity 3	350285	Ron Irvine ET AL	2000
56)	Calamity 4	350286	7108 W. Irvine	
57)	Calamity 5	350309	Phoenix, AZ. 85033	
58)	Calamity 8	350310	Bruce Austin ET AL	2000
59)	Calamity 9	350311	1714 W. Stottler Dr. Chandler, AZ. 85224	

SB 11/31/00
ENTERED INTO COMPUTER
SB 11/9/99

UNITED STATES
DEPARTMENT OF THE INTERIOR
BUREAU OF LAND MANAGEMENT

RECEIPT AND ACCOUNTING ADVICE

NO. 2348185 07

CD/AZ 09/01/99

Subject: CLAIM MAINTENANCE FEE 2000

2 8 13

5,900.00

Applicant:

GOLD PROSPECTORS
PO BOX 891509
TEMECULA CA 92589

CK 10137

Remitter:

Assignor:

LEASE MANAGEMENT DATA NEW UPDATE PAYMENT

ORIGINAL SERIAL NO.	ASG.	TYPE	ST.	CTY.	FUND SYMBOL	ACRES/UNITS	RATE
GMC 35907 ET AL	(50)						

AMOUNT	ANV. DATE	EXP. DATE	BILL CYC.	S/C	DISTRICT	NEXT BILL	MISC. DATA	U of M	ACTUAL UNITS

ASSIGNMENT SERIAL NO.	ASG.	TYPE	ST.	CTY.	FUND SYMBOL	ACRES/UNITS	RATE

AMOUNT	ANV. DATE	EXP. DATE	BILL CYC.	S/C	DISTRICT	NEXT BILL	MISC. DATA	U of M	ACTUAL UNITS

APPLY REMITTANCE

ACTION	FUND SYMBOL	CTY.	AMOUNT
FILING FEE			
RENTAL			
UNEARNED			
REFUND			
TOTAL			
AMOUNT DUE			

Remarks:

BY:

DATE:

Lease in Escrow?
 KGS? Of Interest?
 Auto Escalates? Operating Rights?
 Auto Renew? Operator
 Bond Filed?

FOR MMS USE ONLY

BILLEE NUMBER	FOREST REFUGE
OCS SECTION	
CODE	

348413
 350128
 350282
 350285
 350309
 350330

Return Document to:

For BLM Use Only

AZ-3850-1 (July 1992)

FRANCES SPINELLA
1747 E. NORTHERN AVE #150
PHOENIX, AZ 85020

27 x 5.00 = 135.00
ASM-

Telephone # (602) 674-5725



AFFIDAVIT OF PERFORMANCE OF ANNUAL WORK.

Also fill in ITEMS 1 through 9 and the reverse side of this document.



NOTICE OF INTENTION TO HOLD

I intend to hold the claims(s)/site(s) listed on the reverse side of this document for the calendar year 19__.
 Also fill in ITEMS 1 through 4 and ITEM 9.

NOTICES OF INTENTION TO HOLD ARE FOR MILLSITES AND TUNNEL SITES OR FOR MINING CLAIMS WHEN ASSESSMENT WORK HAS NOT BEEN DONE, REGARDLESS OF WHETHER THE ANNUAL ASSESSMENT HAS BEEN SUSPENDED, DEFERRED, OR NOT YET ACCRUED. THE FILING OF A NOTICE OF INTENTION TO HOLD SHALL NOT RELIEVE THE OWNER OF COMPLYING WITH FEDERAL AND STATE LAWS PERTAINING TO THE PERFORMANCE OF ANNUAL ASSESSMENT WORK. NOTICES OF INTENTION TO HOLD FOR MILL SITES OR TUNNEL SITES NEED NOT BE COUNTY RECORDED. FOR MINING CLAIMS THE FORM FILED WITH THE BLM MUST BE IDENTICAL TO THE ONE THAT WAS OR WILL BE FILED WITH THE COUNTY.

Evidence of Annual Assessment Work or a Notice of Intention to Hold must be filed each calendar year following the calendar year in which the claim/site was located.

ALL CLAIMS LISTED ON A SINGLE AFFIDAVIT MUST BE CONTIGUOUS.

1. State of Arizona, County of MARICOPA & YAVAPAI ss:
2. I, (Name) FRANCES SPINELLA
3. Reside at (Address) 1747 E. NORTHERN #150
 City PHOENIX, County MARICOPA, State AZ, Zip 85020

being duly sworn, deposes and says that he/she is a citizen of the United States, more than eighteen years of age, that all of the facts set forth in this affidavit/notice, subject to the provisions and penalties of 18 USC 1001 pertaining to the filing of false, fictitious, or fraudulent statements with the United States, are true and correct according to the best of my knowledge, information and belief.

4. Owner's Name and Address (If not shown in items 1-3 above) CHECK HERE IF THIS IS A CHANGE OF ADDRESS
SEE ATTACHMENT FOR OWNERS:

5. That I am personally acquainted with the mining claims(s). The work and improvements were made by and at the expense of the owner(s) of said claim(s). Said contiguous group of claims, listed on the reverse side of this document, are situated in the _____ Mining District, _____ County, Arizona.

6. That between the dates starting at 12 o'clock noon on September 1, 1997 And ending at 12 o'clock noon on September 1, 1998 at least \$ 3000.00 Dollars worth of work and improvements were done and performed upon said claim(s) or upon one or more of a contiguous group of claims for the benefit of all, or wholly or partly outside of a contiguous group of claims for the benefit of all, not including the location work.

7. That the following persons were employed to perform the work and improvements described herein: _____

8. That the work and improvements performed were: PUTTING IN CULVERTS, GRADING ACCESS ROADS,

9. Dated: 12/28/98, Signature: [Signature] _____
 SUBSCRIBED AND SWORN TO before me, a Notary Public, this _____ day of _____, 19__

by _____
 Notary Public _____
 MY COMMISSION EXPIRES _____

1998 DEC 28 P 12:08

RECEIVED
 BLM STATE OFFICE

1999 Main Fees Paid
 Filed for Info: Only

If the claims/sites have consecutive BLM#s and are in the same Township, Range and Section(s), they may be listed as follows:

SAMPLE 1 - 10

A MC 19640 - 49

DKT/Pg 1025/1-10
RECORDING #9106173-8C.

4N 20W 36

CLAIM/SITE NAME	SERIAL NUMBER	Dkt/Pg or Recording # OF ORIGINAL LOCATION NOTICE	TWN SHP	RNG	SEC(S)
1. ABRACADABRA #1	AMC 348413		8	2	29
2. ABRACADABRA #2	AMC 348414		8	2	20
3. ABRACADABRA #3	AMC 348415		8	2	20
4. ABRACADABRA #4	AMC 348416		8	2	20
5. BONANZA #1	AMC 350330		8	2	30
6. CALAMITY #1	AMC 350143		8	2	21/16
7. CALAMITY #2	AMC 350144		8	2	16
8. CALAMITY #3	AMC 350285		8	2	16
9. CALAMITY #9	AMC 350311		8	2	16
10. CALAMITY #8	AMC 350310		8	2	9
11. ABRACADABRA #7	AMC 350130		8	2	18
12. ABRACADABRA #5	AMC 350128		8	2	17
13. ABRACADABRA #6	AMC 350129		8	2	17
14. ABRACADABRA #10	AMC 350131		8	2	8
15. ABRACADABRA #11	AMC 350132		8	2	8
16. ABRACADABRA #21	AMC 350142		8	2	8
17. CALAMITY #6	AMC 85				
18. ABRACADABRA #9	AMC 350282		8	2	5
19. ABRACADABRA #14	AMC 350135		8	2	5
20. ABRACADABRA #13	AMC 350134		8	2	6/5
21. ABRACADABRA #17	AMC 350138		9	2	31
22. ABRACADABRA #15	AMC 350136		9	2	31
23. ABRACADABRA #16	AMC 350137		9	2	31
24. ABRACADABRA #18	AMC 350139		9	2	31
25. ABRACADABRA #19	AMC 350140		9	2	30
26. ABRACADABRA #20	AMC 350141		9	2	29
27. CALAMITY #4	AMC 350286		8	2	21
28. CALAMITY #5	AMC 350309		8	2	21
29.	AMC				
30.	AMC				

FILE WITH: BUREAU OF LAND MANAGEMENT, 222 NORTH CENTRAL AVENUE, PHOENIX, ARIZONA 85004-2203 and the respective county recorder, ON OR BEFORE DECEMBER 30th (NOT THE 31st). BLM requires a \$5.00 nonrefundable service charge for each mining claim, mill site or tunnel site.

This form is for the purpose of complying with the laws of the United States Department of the Interior, Bureau of Land Management and the State of Arizona pertaining to assessment work and/or notice of intention to hold. 30 USC 28, 43 CFR 3833.2, ARS 27-208. Subject to Paperwork Reduction Act and Privacy Act statements available at the BLM AZ State Office. This form is not copyrighted. It may be reproduced without restriction.

For BLM Use Only

ATTACHMENT FOR MAINTENANCE FEE WAIVER

Ronald W. IRVINE
(Owner's Name - Please Print)

Ronald W. Irvine
(Owner's Signature)

7108 W. MULBERRY DR PHOENIX
(Street or P.O. Box)

PHX AZ 85033
(City) (State) (zip)

Linda WEST
(Owner's Name - Please Print)

Linda West
(Owner's Signature)

2541 W. MONTEBELLO-PHX
(Street or P.O. Box)

PHX AZ 85017
(City) (State) (zip)

JOSEPH M. SHELTON
(Owner's Name - Please Print)

Joe Shelton
(Owner's Signature)

5019 E. CHARTER OAK RD
(Street or P.O. Box)

SCOTTSDALE AZ 85254
(City) (State) (zip)

Terry Huff
(Owner's Name - Please Print)

Terry Huff
(Owner's Signature)

15860 N. 61st.
(Street or P.O. Box)

Scottsdale AZ. 85254
(City) (State) (zip)

GEORGE JAMES
(Owner's Name - Please Print)

George James
(Owner's Signature)

8569 W. WOODLOCK
(Street or P.O. Box)

Glendale AZ 85305
(City) (State) (zip)

Joel Severson
(Owner's Name - Please Print)

Joel Severson
(Owner's Signature)

1120 W. OXFORD DR
(Street or P.O. Box)

Tempe AZ 85283
(City) (State) (zip)

GREG BOWEN
(Owner's Name - Please Print)

Greg Bowen
(Owner's Signature)

4717 N 87th AVE
(Street or P.O. Box)

PHX AZ 85037
(City) (State) (zip)

Gwyn Bowen
(Owner's Name - Please Print)

Gwyn Bowen
(Owner's Signature)

4717 N 87th AVE
(Street or P.O. Box)

PHX AZ 85037
(City) (State) (zip)

ANTHONY C PORTER
(Owner's Name - Please Print)
12695 N ANDERSON RD.
(Street or P.O. Box)

Anthony C Porter
(Owner's Signature)
MARICOPA AZ 85239
(City) (State) (zip)

LARRY LEWIS
(Owner's Name - Please Print)
112 S 1ST ST #5
(Street or P.O. Box)

Larry Lewis
(Owner's Signature)
BUCKEYE AZ 85326
(City) (State) (zip)

JAMES R. SANSON
(Owner's Name - Please Print)
50668 W. VAL VISTA RD
(Street or P.O. Box)

James R Sanson
(Owner's Signature)
MARICOPA AZ 85235
(City) (State) (zip)

Boyd T. Reifschneider
(Owner's Name - Please Print)
7844 E CULVER ST.
(Street or P.O. Box)

Boyd T. Reifschneider
(Owner's Signature)
SCOTTSDALE AZ 85257
(City) (State) (zip)

MARY BRIGGS
(Owner's Name - Please Print)
2139 W. ELM ST
(Street or P.O. Box)

Mary Briggs
(Owner's Signature)
PHOENIX, AZ. 85015
(City) (State) (zip)

PETER RADJENOVICH
(Owner's Name - Please Print)
8714 E. PICCADILLY
(Street or P.O. Box)

P. Radjenovich
(Owner's Signature)
SCOTTSDALE AZ 85251
(City) (State) (zip)

Tom COLLISON
(Owner's Name - Please Print)
4402 E SHEENA RD.
(Street or P.O. Box)

Tom Collison
(Owner's Signature)
PHOENIX AZ 85032
(City) (State) (zip)

LILLIAN RACKLEY
(Owner's Name - Please Print)
2217 W. SHADY GLEN
(Street or P.O. Box)

Lillian Rackley
(Owner's Signature)
PHOENIX, AZ. 85023
(City) (State) (zip)

ATTACHMENT FOR MAINTENANCE FEE WAIVER

ELIZABETH Weishoff
(Owner's Name - Please Print)

2139 W. Elm St
(Street or P.O. Box)

Elizabeth Weishoff
(Owner's Signature)

PHOENIX, AZ. 85015
(City) (State) (zip)

Roger Zollinger
(Owner's Name - Please Print)

14802 N 38TH ST
(Street or P.O. Box)

Roger Zollinger
(Owner's Signature)

PHX AZ 85032
(City) (State) (zip)

CHARLES A. SPEED
(Owner's Name - Please Print)

3424 N 18TH DR
(Street or P.O. Box)

Charles A. Speed
(Owner's Signature)

PHX. AZ 85007-1230
(City) (State) (zip)

Chris Zollinger
(Owner's Name - Please Print)

18812 N. 19TH DR
(Street or P.O. Box)

Chris Zollinger
(Owner's Signature)

Phoenix AZ 85027
(City) (State) (zip)

STEVEN KING
(Owner's Name - Please Print)

2332 W SELDON LN
(Street or P.O. Box)

Steven King
(Owner's Signature)

PHOENIX AZ 85021
(City) (State) (zip)

RONALD E LENTZ
(Owner's Name - Please Print)

1415 N COUNTRY CLUB DR #1058
(Street or P.O. Box)

Ronald E. Lentz
(Owner's Signature)

MESA AZ 85201
(City) (State) (zip)

JEANNE B. SPINELLA
(Owner's Name - Please Print)

1747 E. NORTHERN #150
(Street or P.O. Box)

Jeanne B. Spinella
(Owner's Signature)

PHOENIX AZ 85020
(City) (State) (zip)

KENT C REED
(Owner's Name - Please Print)

3426 W Glen ROSA
(Street or P.O. Box)

Kent C Reed
(Owner's Signature)

PHX AZ 85017
(City) (State) (zip)

JAMES SPINELLA
(Owner's Name - Please Print)

[Signature]
(Owner's Signature)

1747 E. NORTHERN #150
(Street or P.O. Box)

PHOENIX AZ 85020
(City) (State) (zip)

Vickie Woodward
(Owner's Name - Please Print)

[Signature]
(Owner's Signature)

2644 W San Miguel
(Street or P.O. Box)

PHX AZ 85017
(City) (State) (zip)

MARK KEEGAN
(Owner's Name - Please Print)

[Signature]
(Owner's Signature)

2019 W. NIDO
(Street or P.O. Box)

MESA AZ 85202
(City) (State) (zip)

LEBERT H. THOMPSON
(Owner's Name - Please Print)

[Signature]
(Owner's Signature)

4808 N. 76th DR
(Street or P.O. Box)

PHOENIX AZ 85033
(City) (State) (zip)

TERBY WILEY
(Owner's Name - Please Print)

[Signature]
(Owner's Signature)

17629 N33 ST
(Street or P.O. Box)

PHX AZ 85032
(City) (State) (zip)

ANTONIO CUSUMANO
(Owner's Name - Please Print)

[Signature]
(Owner's Signature)

4375 N. PARKWAY AV
(Street or P.O. Box)

SCOTTSDALE AZ 85251-4024
(City) (State) (zip)

(Owner's Name - Please Print)

(Owner's Signature)

(Street or P.O. Box)

(City) (State) (zip)

(Owner's Name - Please Print)

(Owner's Signature)

(Street or P.O. Box)

(City) (State) (zip)

ATTACHMENT FOR MAINTENANCE FEE WAIVER

Alaric M Woodward
(Owner's Name - Please Print)

Alaric M Woodward
(Owner's Signature)

2644 W SAN MIGUEL PHX AZ 85017
(Street or P.O. Box)

PHX AZ 85017
(City) (State) (zip)

JOE POSPICIL
(Owner's Name - Please Print)

Joe Pospicil
(Owner's Signature)

2026 EL CAMINO TEMPE AZ 85282
(Street or P.O. Box)

PHX AZ 85282
(City) (State) (zip)

MIKE A. ORDORICA
(Owner's Name - Please Print)

Mike A. Ordorica
(Owner's Signature)

5749 N. 32ND DRIVE
(Street or P.O. Box)

PHX AZ 85017
(City) (State) (zip)

BUD RILEY
(Owner's Name - Please Print)

Bud Riley
(Owner's Signature)

8228 E. CYPRESS ST
(Street or P.O. Box)

Scottsdale, AZ. 85257-2817
(City) (State) (zip)

STEPHAN WEST
(Owner's Name - Please Print)

Stephan West
(Owner's Signature)

2541 W. MONTEBELLO
(Street or P.O. Box)

PHOENIX AZ 85017
(City) (State) (zip)

JOHN ALBANESE
(Owner's Name - Please Print)

John Albanese
(Owner's Signature)

3856 W. COUNTRY CABLES DR.
(Street or P.O. Box)

PHOENIX AZ 85023
(City) (State) (zip)

MICHAEL R. LAYBE
(Owner's Name - Please Print)

Michael R Laybe
(Owner's Signature)

2443 E. INDIANOLA
(Street or P.O. Box)

PHX AZ 85016
(City) (State) (zip)

James H. Klaus Sr.
(Owner's Name - Please Print)

James H. Klaus Sr.
(Owner's Signature)

33255 W. Peters & Nall Rd.
(Street or P.O. Box)

Maricopa AZ 85239
(City) (State) (zip)

Richard (Dick) Schneider
(Owner's Name - Please Print)

9990 N. Scottsdale Rd # 2050
(Street or P.O. Box)

Karen L. Walter
(Owner's Name - Please Print)

3105 W. Mandelay
(Street or P.O. Box)

FRED SIEKMANN
(Owner's Name - Please Print)

8228 E. CYPRESS
(Street or P.O. Box)

JIM RACKLEY
(Owner's Name - Please Print)

2217 W SHADY Glen
(Street or P.O. Box)

FRANCES SPINELLA
(Owner's Name - Please Print)

PO BOX 6345
(Street or P.O. Box)

Bruce Austin
(Owner's Name - Please Print)

1744 W STOTTLER Dr.
(Street or P.O. Box)

Phillip J. SALAZAR
(Owner's Name - Please Print)

2414 N. BRIMHALL
(Street or P.O. Box)

Nicholas J. Moser
(Owner's Name - Please Print)


7918 E. Culver St.
(Street or P.O. Box)


(Owner's Signature)

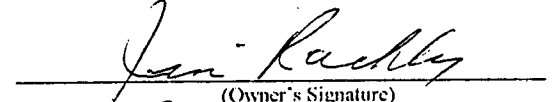
Scottsdale AZ 85253
(City) (State) (zip)

Karen L. Walter
(Owner's Signature)

Phx AZ 85023
(City) (State) (zip)


(Owner's Signature)


SCOTTSDALE AZ 85257
(City) (State) (zip)


(Owner's Signature)

PHOENIX AZ 85023
(City) (State) (zip)


(Owner's Signature)

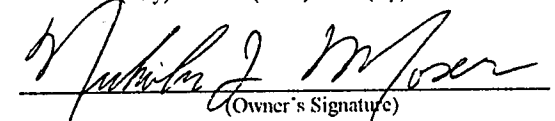
SCOTTSDALE AZ 85261
(City) (State) (zip)


(Owner's Signature)

Chandler AZ 85224
(City) (State) (zip)

Phillip J. Salazar
(Owner's Signature)

Mesa AZ 85203
(City) (State) (zip)


(Owner's Signature)

Scottsdale AZ 85257
(City) (State) (zip)

UNITED STATES
DEPARTMENT OF THE INTERIOR
BUREAU OF LAND MANAGEMENT

RECEIPT AND ACCOUNTING ADVICE

NO. 2443902

00/92

12/25/90

Subject: OBLIGATIONS OF ASSESSMENT WORK (27)

4 12 12

135.00

Applicant:

FRANCOIS FRANCES
BOX 5345
SCOTTSDALE AZ 85261

Remitter:

Assignor:

LEASE MANAGEMENT DATA NEW UPDATE PAYMENT

ORIGINAL SERIAL NO.	ASG.	TYPE	ST.	CTY.	FUND SYMBOL			ACRES/UNITS	RATE
00000000000000000000									

AMOUNT	ANV. DATE	EXP. DATE	BILL CYC.	S/C	DISTRICT	NEXT BILL	MISC. DATA	U of M	ACTUAL UNITS

ASSIGNMENT SERIAL NO.	ASG.	TYPE	ST.	CTY.	FUND SYMBOL			ACRES/UNITS	RATE

AMOUNT	ANV. DATE	EXP. DATE	BILL CYC.	S/C	DISTRICT	NEXT BILL	MISC. DATA	U of M	ACTUAL UNITS

APPLY REMITTANCE

ACTION	FUND SYMBOL	CTY.	AMOUNT
FILING FEE			
RENTAL			
UNEARNED			
REFUND			
TOTAL			
AMOUNT DUE			

Remarks:

BY:

DATE:

- Lease in Escrow?
- KGS?
- Auto Escalates?
- Auto Renew?

- Of Interest?
- Operating Rights?
- Operator
- Bond Filed?

FOR MMS USE ONLY

BILLEE	FOREST REFUGE
NUMBER	
OCS SECTION	
CODE	

Gold Prospector's Association of Phoenix

P.O. Box 6208
Phoenix, AZ 85009

August 27, 1998

US Department of Interior
Bureau of Land Management
222 North Central Ave.
Phoenix, AZ 85004

Dear Sir:

This is to inform you that Kent C. Reed is not a claimant nor an owner of the following claims:

- AMC 350128
- AMC 350129
- AMC 350130
- AMC 350131
- AMC 350132
- AMC 350133
- AMC 350134
- AMC 350135
- AMC 350136
- AMC 350137
- AMC 350138
- AMC 350139
- AMC 350140
- AMC 350141
- AMC 350142
- AMC 350143
- AMC 350144

ARIZONA
STATE DEPT OF
PHOENIX, ARIZONA

SEP 11 10 54 AM '98

RECEIVED
BUREAU OF
LAND MANAGEMENT

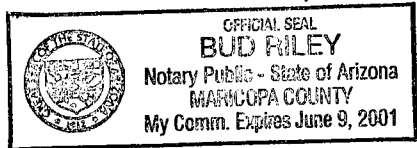
Mr. Reed is our group Claims Director and as such he has only the responsibility to mark and verify the claims as locations for gold prospecting for our club.

Sincerely,

Frances Spinella
Senior Claims Researcher

Kent C. Reed

Notarized on 9/3/98
my commission expires on 6/9/2001



9/14/98

Mr Reed listed as
Agent only on BLM Records.


EM

Trate

S

Frances Spinella
PO Box 5345
Scottsdale AZ 85261-5345

064



RECEIVED
BUREAU OF
LAND MANAGEMENT

SEP 11 10 54 AM '98

ARIZONA
BUREAU OF LAND
MANAGEMENT
PHOENIX, ARIZONA

US Dept of INTERIOR
BUREAU OF LAND MANAGEMENT
222 N. CENTRAL AVE
PHOENIX AZ 85004

ATTN: DORRIE

85004/2203



NOTICE!!

These documents have been scanned!

Do not place un-scanned documents beneath this notice!

Do not remove this notice from this file!

GPO Jacket No. 560-102
Print Order 61540
Rise Business Services, LLC
Job=AZ15 7/3/2019



Box Number= AZ15144



Claim Begin-End: AMC350128-AMC350144

5 Miscellaneous



AZ15144-8

AMC349780-AMC350128

UNITED STATES DEPARTMENT OF THE INTERIOR
BUREAU OF LAND MANAGEMENT
ARIZONA STATE OFFICE

Memorandum

To: Case File AMC 350128
From: Dorie Morrison, LLE
Subject: Documentation of Telephone Conversation

Name of Person contacted: Ronald Irvine

Telephone Number of Person Contacted: 623.934.1967 *Cell PH # 602-796-7585*

Date of Contact: September 13, 2001

Summary: Called Mr. Irvine to explain that the Quitclaim Deed received on August 8, 2001 for the Abracadabra #5 could not be accepted as he was not listed as an owner. Mr. Irvine said that he had made an error listing the AMC number and that the transfer should have been for AMC 350144 Calamity # 2. He will bring in the correct Quitclaim deed tomorrow or Monday, September 17, 2001. The payment received on 8/8/2001 receipt number 352785 will be used to pay for the correct claim.

9/18/01 Brought in corrected Q.C.D.

UNITED STATES DEPARTMENT OF INTERIOR
BUREAU OF LAND MANAGEMENT
ARIZONA STATE OFFICE
222 N Central Avenue
Phoenix, AZ 85004

3800 (952.3) LRL
AMC 350128, 350285, 350309, 350330, 353534

Ref: Name and address verification

Claimant: Ronald Irvine

Names and Addresses in mining claim customer database and on location notice:

Ronald Irvine		Ron Irvine
7619 N. 40 th Dr.	and	7108 W. Mulberry
Phoenix, AZ 85051		Phoenix, AZ 85033

(SAME PERSON)

please indicate whether Ronald Irvine and Ron Irvine are one and the same person

Full Legal Name To Use: RONALD W. IRVINE

Address to use: 7619 N. 40th DR
Phoenix, AZ 85051

Phone Number (optional): _____


If you have more than one claim please list below which claim pertains to which address, if more than one address is to be used; or if this address is to be used on all of your claims check here:

AMC 353534 thru AMC 353535

AMC 350285 thru AMC _____

AMC 350128 thru AMC _____

AMC 350309 thru AMC _____



Signature

~~350330~~
350330

8-13-00

Date

Aug 25 10 53 AM '00

RECEIVED
BUREAU OF
LAND MANAGEMENT

ARIZONA
STATE OFFICE
PHOENIX, ARIZONA

ARIZONA (CON'T)

49) Abracadabra	19	350140	Mary Briggs ET AL 2139 W. Elm Phoenix, AZ. 85015	1999
50) Abracadabra	20	350141	Chris Zollinger ET AL 18812 N. 19 th Dr. Phoenix, AZ. 85027	1999
51) Abracadabra	21	350142	Ron Irvine ET AL 7108 W. Mulberry Phoenix, AZ. 85033	1999
52) Bonanza	1	350330	Ron Irvine ET AL 7108 W. Irvine Phoenix, AZ. 85033	1999
53) Calamity	1	350143	Jeanne B. Spinella ET AL 1747 E. Northern Ave. #150 Phoenix, AZ. 85020	1999
54) Calamity	2	350144	Terry Huff ET AL 15860 N. 61 st St. Scottsdale, AZ. 85254	1999
55) Calamity	3	350285	Ron Irvine ET AL	1999
56) Calamity	4	350286	7108 W. Irvine	
57) Calamity	5	350309	Phoenix, AZ. 85033	
58) Calamity	8	350310	Bruce Austin ET AL	1999
59) Calamity	9	350311	1714 W. Stottler Dr. Chandler, AZ. 85224	

VERIFIED
SB 10/6/98

9/11/98

STATE OF ARIZONA
FIDELITY & SURETY
JUL 28 5 14 AM '99
LA. 10/20/98
PHOENIX, ARIZONA

GOLD PROSPECTORS ASSN. OF AMERICA THE OUTDOOR CHANNEL

16224

B/M - Arizona Claims

Aug 20 9 14 AM '99

RECORDS
PROPERTY
LAND MANAGEMENT

STATE OF ARIZONA
LAND MANAGEMENT

12	295.00
08	5.00

316240	329246	35987	318385
348413	330272	100714	302602
350309	331449	324198	338375
350311	333855	325932	344626
350128	332360	344407	327542
350285	335768	333387	335192
350282	338212	337776	343403
350330			

RECEIVED
 ENGINEERING
 LAND MANAGEMENT
 Aug 23 9 14 AM
 ARIZONA
 ASSESSMENT

CLAIM NAME	AMC#	CLAIM OWNER	ASSESSMENT YR PD FOR
1) Yahoo #2	35987	William Cimino	1999
2) Yahoo #4	100714	P.O. Box 416 Morristown, AZ 85342	1999
3) Golden Dreams #A	324198	John Simpson, ET AL	1999
4) #1 King Mining	325932	18230 N. 32 Lane Phoenix, AZ 85023	1999
5) Wandering Star	344407	Scott Homan ET AL 9492 E. Caldwell Drive Tucson, Az. 85747	1999
6) Gold Spur #1	318388	Richard & Cora Moore 1613 E. Portola Ave. Santa Ana, CA 92701	1999
7) Big Four #1	302602	Tom Tierney	1999
8) Big Four #2	302603	P.O. Box 1415	1999
9) Big Four #3	302604	Sierra Vista, AZ 85636	1999
10) Lost Dutchman	190993	Lost Dutchman Mining Assn. 43445 Business Park Drive #113 Temecula, CA 92590	1999
11) Az Au #1	338375	Gold Prospectors Assn of Amer.	1999
12) Az Au #2	338376	P.O. Box 891509 Temecula, CA 92589-1509	1999
13) Lucky 13	344626	Bob Wilke, ET AL 8711 W Sierra Vista Drive Glendale, AZ 85305	1999

VERIFIED
 30 10/6/98

ENTERED IN COMPUTER
 9/11/98

13 sam

ARIZONA (con't)

RECEIVED
BUREAU OF
LAND MANAGEMENT
Aug 28 9 14 AM '98
ARIZONA
STATE OF
PHOENIX, ARIZONA

CLAIM NAME	AMC#	CLAIM OWNER	ASSESSMENT YR PD FOR
14) Bahde #10	327542	Clarence Bahde, ET AL	1999
15) Bahde #11	329246	306 Lakeview	1999
16) Bahde #12	329247	Boulder City, NV 89005	1999
17) Bahde #13	329248		1999
18) Bahde #14	329249		1999
19) Bahde #17	330272		1999
20) Bahde #18	330273		1999
21) Friendship	331449	John Reddoch, ET AL	1999
22) Lucky Strike	333855	3237 E Holliday Street	1999
23) R Double J	332360	Tucson, AZ 85706	1999
24) Fantastic	335768		1999
25) Golden Tattoo	333387		1999
26) Firehouse	335192	James D. Riddenhour, Sr	1999
27) Soldier Boy	343903	3914 N. Hawes	1999
28) Double JJ	343904	Mesa, AZ 85207	1999
29) Gorbart Association	337776	Gordon Howcroft, ET AL 19542 Apache Road Bend, OR 97702	1999
30) Think It Has	338212	Gilbert Binns, ET AL Box 9000-1578 Quartzsite, AZ 85346	1999
31) Sugar Rock 1	316240	William E. Mayer P.O. Box 202 Ehrenberg, AZ. 85334-0202	1999

VERIFIED
SB 10/6/98

ENTERED IN COMPUTER
L 9/11/98

ARIZONA
STATE OF FLORIDA
MOEN, J. J.

3 28 9 14 AM '99

RECEIVED
BUREAU OF
MANAGEMENT

ARIZONA (CON'T)

32)	Abracadabra-1-4	348413	Kent Reed ET AL	1999
33)		348414	3426 W. Glen Rosa	
34)		348415	Phoenix, AZ. 85023	
35)		348416		
<hr/>				
36)	Abracadabra 5-6	350128	Alaric M Woodward ET AL	1999
37)		350129	2644 W. San Miguel Phoenix, AZ. 85017	
<hr/>				
38)	Abracadabra 7	350130	John Albanese ET AL	1999
			3856 W. Country Gables Dr. Phoenix, AZ. 85027	
<hr/>				
39)	Abracadabra 9	350282	George James ET AL	1999
			8569 E. Modlock Dr. Glendale, AZ. 85305	
<hr/>				
40)	Abracadabra 10	350131	Mary Briggs ET AL	1999
			2139 W. Elm Phoenix, Az. 85015	
<hr/>				
41)	Abracadabra 11	350132	George James ET AL	1999
			8569 E. Modlock Dr. Glendale, AZ. 85305	
<hr/>				
42)	Abracadabra 12	350133	Mary Briggs ET AL	1999
			2139 W. Elm Phoenix, AZ. 85015	
<hr/>				
43)	Abracadabra 13	350134	John Abanese ET AL	1999
44)		14 350135	3856 W. Country Gables	
45)		15 350136	Phoenix, AZ. 85023	
<hr/>				
46)	Abracadabra 16	350137	Mary Briggs ET AL	1999
47)		17 350138	2139 W Elm Phoenix, AZ. 85015	
<hr/>				
48)	Abracadabra 18	350139	Chris Zollinger ET AL	1999
			18812 N. 19 th Dr. Phoenix, AZ. 85027	

VERIFIED
10/6/98 SB

ENTERED IN COMPUTER
9/11/98

Aug 20 9 14 AM '99

RECEIVED
BUREAU OF
MANAGEMENT

ARIZONA (CON'T)

49)	Abracadabra	19	350140	Mary Briggs ET AL 2139 W. Elm Phoenix, AZ. 85015	1999
50)	Abracadabra	20	350141	Chris Zollinger ET AL 18812 N. 19 th Dr. Phoenix, AZ. 85027	1999
51)	Abracadabra	21	350142	Ron Irvine ET AL 7108 W. Mulberry Phoenix, AZ. 85033	1999
52)	Bonanza	1	350330	Ron Irvine ET AL 7108 W. Irvine Phoenix, AZ. 85033	1999
53)	Calamity	1	350143	Jeanne B. Spinella ET AL 1747 E. Northern Ave. #150 Phoenix, AZ. 85020	1999
54)	Calamity	2	350144	Terry Huff ET AL 15860 N. 61 st St. Scottsdale, AZ. 85254	1999
55)	Calamity	3	350285	Ron Irvine ET AL	1999
56)	Calamity	4	350286	7108 W. Irvine	
57)	Calamity	5	350309	Phoenix, AZ. 85033	
58)	Calamity	8	350310	Bruce Austin ET AL	1999
59)	Calamity	9	350311	1714 W. Stottler Dr. Chandler, AZ. 85224	

VERIFIED
SB 10/6/98

9/11/98

FILED
AUG 28 3 14 AM '99
MAR 20 1999

GOLD PROSPECTORS ASSN. OF AMERICA THE OUTDOOR CHANNEL

16224

B/M - Arizona Claims

Aug 20 9 14 AM '98

FEDERAL
BUREAU OF
LAND MANAGEMENT

RECEIVED
STATE OF
ARIZONA

12	295.0
08	5.0

UNITED STATES DEPARTMENT OF THE INTERIOR
BUREAU OF LAND MANAGEMENT
ARIZONA STATE OFFICE

Memorandum

To: Case File AMC 35987 et al

From: Dorie Morrison, LLE

Subject: Documentation of Telephone Conversation

Name of Person Contacted: Kenny Rucker (Gold Prospector)

Telephone Number of Person Contacted: 909-699-4749 Ext 121

Date of Contact: 9/9/98 1-800-551-9707 121

Summary: Cost adv # 244 3335 9/2/98. Lists
Pol 59. With 8 claim responses. This
can not be Pol - now the 10 claim
controlled.

Mr Rucker said \$300 was for 3 claims crossed
by land mailing. Cost called to tell him he
was \$300 short. This is new list of all
claims excluding the three not counted
earlier

Dorie Morrison

UNITED STATES
DEPARTMENT OF THE INTERIOR
BUREAU OF LAND MANAGEMENT

RECEIPT AND ACCOUNTING ADVICE

NO. 2443335 04

Subject: *Maintenance Fee*
~~AFFIDAVITS OF ASSESSMENT WORK - 99~~

Applicant: *3 claims*

GOLD PROSPECTORS ASSOC
THE OUTDOOR CHANNEL
BOX 891509
TENECLA CA 92589

CK 16224
Remitter: 909 699-4749

TC/AZ 09/02/98
2 6 12 *300.00*
2 6 08 *295.00*
5.00

Shown to change to maintenance fee.

Assignor:

LEASE MANAGEMENT DATA NEW UPDATE PAYMENT

ORIGINAL SERIAL NO.	ASG.	TYPE	ST.	CTY.	FUND SYMBOL	ACRES/UNITS	RATE
ANC 35987, ET AL							

AMOUNT	ANV. DATE	EXP. DATE	BILL CYC.	S/C	DISTRICT	NEXT BILL	MISC. DATA	U of M	ACTUAL UNITS

ASSIGNMENT SERIAL NO.	ASG.	TYPE	ST.	CTY.	FUND SYMBOL	ACRES/UNITS	RATE

AMOUNT	ANV. DATE	EXP. DATE	BILL CYC.	S/C	DISTRICT	NEXT BILL	MISC. DATA	U of M	ACTUAL UNITS

APPLY REMITTANCE

ACTION	FUNDSYMBOL	CTY.	AMOUNT
FILING FEE			
RENTAL			
UNEARNED			
REFUND			
TOTAL			
AMOUNT DUE			

Remarks:
6621
302602
302603
302604
for this receipt

BY: _____ DATE: _____

Lease in Escrow?
 KGS? Of Interest?
 Auto Escalates? Operating Rights?
 Auto Renew? Operator
Bond Filed?

FOR MMS USE ONLY

BILLEE NUMBER	FOREST REFUGE
OCS SECTION CODE	

UNITED STATES
DEPARTMENT OF THE INTERIOR
BUREAU OF LAND MANAGEMENT

RECEIPT AND ACCOUNTING ADVICE

NO. 2443450

TC/AZ 03/11/98

Subject: CLAIM MAINTENANCE FEE 1999 - 58 2 1 13 5,600.00

Applicant:
GOLD PROSPECTORS
43445 BUSINESS PARK DR #113
TENEUCULA CA 92590

CK 18716
Remitter: 909 599-4749

Assignor:

LEASE MANAGEMENT DATA									
<input type="checkbox"/> NEW <input type="checkbox"/> UPDATE <input type="checkbox"/> PAYMENT									
ORIGINAL SERIAL NO.	ASG.	TYPE	ST.	CTY.	FUND SYMBOL			ACRES/UNITS	RATE
ANC 05987, ET AL									
AMOUNT	ANV. DATE	EXP. DATE	BILL CYC.	S/C	DISTRICT	NEXT BILL	MISC. DATA	U of M	ACTUAL UNITS
ASSIGNMENT SERIAL NO.	ASG.	TYPE	ST.	CTY.	FUND SYMBOL			ACRES/UNITS	RATE
AMOUNT	ANV. DATE	EXP. DATE	BILL CYC.	S/C	DISTRICT	NEXT BILL	MISC. DATA	U of M	ACTUAL UNITS

APPLY REMITTANCE			
ACTION	FUND SYMBOL	CTY.	AMOUNT
FILING FEE			
RENTAL			
UNEARNED			
REFUND			
TOTAL			
AMOUNT DUE			

Remarks:

*Doc has copy
of claims since
9/11/98*

BY: _____ DATE: _____

Lease in Escrow?
 KGS? Of Interest?
 Auto Escalates? Operating Rights?
 Auto Renew? Operator
 Bond Filed?

FOR MMS USE ONLY	
BILLEE NUMBER	FOREST REFUGE
OCS SECTION CODE	

UNITED STATES DEPARTMENT OF THE INTERIOR
BUREAU OF LAND MANAGEMENT
ARIZONA STATE OFFICE

Memorandum

To: Case File AMC 350128

From: Dorie Morrison, LLE

Subject: Documentation of Telephone Conversation

Name of Person Contacted: Frank Spinella

Telephone Number of Person Contacted: 674 5725

Date of Contact: 8/26/98

Summary: Mr. Spinella called - said
Ken Reed was not on ~~phone~~ ^{work}.

Told her she would need letters from
Mr. Reed stating he was not
working any longer.

Dorie Morrison

AMC 350309

AMC 350128

List of Proprietors
LENTZ RONALD E[42404], 1415 N COUNTRY CLUB DR, , MESA, AZ, 852012546, P, MATCHED

↑ PREVIOUS Address
PB

Select Cancel

April 17, 2015
NOTE TO FILE

CHANGE OF ADDRESS REQUEST

RONALD E LENTZ = Called the AZSO @ 9:34am on 4/17/15, Phone # 562-505-7440; He mentioned AMC350143 and AMC350311.

Stated he moved 5 yrs ago from the above listed address, but failed to notify the BLM.

He will send me an update via Email from his daughters email address; he personally does not have an email address.

He stated his new address is: 5223 EAST EBELL ST, LONG BEACH, CA 90808

PBrown, LLE



Brown, Pauline <paulinebrown@blm.gov>

Ronald E. Lentz; AMC # 350143 & 350311

2 messages

Brandi <anthonymom@gmail.com>
To: "paulinebrown@blm.gov" <paulinebrown@blm.gov>

Fri, Apr 17, 2015 at 9:47 AM

Per our conversation earlier, please update my address on your records:

Old address:
1415 North Country Club Drive Apt. 1058, Mesa, Az 85201

New address:
5223 East Ebell Street
Long Beach, Ca 90808

I can be further contacted at the following telephone number: 562) 505-7440

Thanks,

Brandi Fallica
On behalf of Ronald E. Lentz

Brown, Pauline <paulinebrown@blm.gov>
To: Brandi <anthonymom@gmail.com>

Fri, Apr 17, 2015 at 9:56 AM

Thank you Sir,

I will update your address in our database and place a copy of this email message into the Lead Case Files {AMC350128 & AMC350309}.

Regards,

PAULINE BROWN
LAND LAW EXAMINER
BUREAU OF LAND MANAGEMENT
ARIZONA STATE OFFICE
ONE NORTH CENTRAL AVE, STE 800
PHOENIX, AZ 85004-4427
OFFICE: (602) 417-9360
FAX: (602) 417-9490; 602-417-9452
paulinebrown@blm.gov
[Quoted text hidden]

Customer Name Update Screen

System ID:MC

ENTERED APR 17 2015

Name: LENTZ RONALD E

PK

Lookup

Proprietor #: 42404

Renumber To:

Category: P - PRIVATE

Address: 5223 E EBELL ST

City: LONG BEACH

State: CA

Zip: 908081837

UNDELIVERABLE

Email:

Phone: 562-505-7440

Save

Save/Override DataFlux

Delete

Renumber

Customer details successfully saved for Customer Id 42404

**DEPARTMENT OF THE INTERIOR
BUREAU OF LAND MANAGEMENT
MINING CLAIMS**

Run Date/Time: 04/17/2015 10:03 AM

(LIVE) Serial Register Page

Page 1 of 1

01 10-21-1976;090STAT0090;43USC1744
Case Type 384201: PLACER CLAIM
Claim Name: CALAMITY #9
Commodity :
Case Disposition: ACTIVE
Required Maintenance Fee: \$930.00

Total Acres
115.000

Serial Number
AMC350311
Lead File Number
AMC350309

Name & Address	Int Rel
LENTZ RONALD E 5223 E EBELL ST LONG BEACH, CA 90808-1837	CLAIMANT
THOMPSON LEBERT H 4808 N 76TH DR PHOENIX, AZ 85033-1227	CLAIMANT
AUSTIN BRUCE 1714 W STOTTLER DR CHANDLER, AZ 85224-2661	CLAIMANT
POWERS PHILIP 11596 W SIERRA DAWN BLVD SURPRISE, AZ 85378-9709	CLAIMANT
SEVERSON JOEL 1120 W OXFORD DR TEMPE, AZ 85283-1600	CLAIMANT
SCHNEIDER DICK 9990 N SCOTTSDALE RD APT 2050 PARADISE VALLEY, AZ 85253-4503	CLAIMANT

Mer Twp	Rng	Sec	Quadrant	District/Field Office	County
14	0080N	0020E	016 NE	HASSAYAMPA FO	YAVAPAI
14	0080N	0020E	016 NE	HASSAYAMPA FO	MARICOPA

Act Date	Code	Action	Action Remarks	Receipt Number
06/06/1998	403	LOCATION DATE		
06/22/1998	395	RECORDATION NOTICE RECD		
08/21/2014	782	MAINTENANCE FEE PAYMENT	2015;\$930	3109047
08/15/2013	682	MAINTENANCE FEE/\$140	2014;\$840	2856913
08/14/2012	682	MAINTENANCE FEE/\$140	2013;\$840	2635544
08/29/2011	682	MAINTENANCE FEE/\$140	2012	2421063
09/01/2010	682	MAINTENANCE FEE/\$140	2011	2211694
08/11/2009	682	MAINTENANCE FEE/\$140	2010	1975258
08/20/2008	582	MAINTENANCE FEE/\$125	2009	1766624
08/20/2007	582	MAINTENANCE FEE/\$125	2008	1548786
08/29/2006	582	MAINTENANCE FEE/\$125	2007	1347595
07/11/2005	482	MAINTENANCE FEE/\$100	2006	1107924
08/23/2004	582	MAINTENANCE FEE/\$125	2005	935257
08/22/2003	482	MAINTENANCE FEE/\$100	2004	736671
08/19/2002	482	MAINTENANCE FEE/\$100	2003	544178
08/20/2001	482	MAINTENANCE FEE/\$100	2002	360619
08/29/2000	482	MAINTENANCE FEE/\$100	2001	178624
08/31/1999	482	MAINTENANCE FEE/\$100	2000	
08/28/1998	482	MAINTENANCE FEE/\$100	1999	
06/22/1998	482	MAINTENANCE FEE/\$100	1998	
04/17/2015	170	ADDRESS CHANGE FILED	LENTZ RONALD E	
08/29/2005	391	CURABLE \$25 MAINT FEE	2006	1141408
09/01/1999	113	ADDITIONAL INFO RECEIVED	RECEIPT 2348185	
09/11/1998	113	ADDITIONAL INFO RECEIVED	RECEIPT 2443450	
06/22/1998	501	ACCT ADV IN LEAD FILE	AMC350309	
06/22/1998	669	LAND STATUS CHECKED		
06/10/1998	404	COUNTY RECORDATION	980491491	
06/08/1998	404	COUNTY RECORDATION	0;3576;795	

**NO WARRANTY IS MADE BY BLM
FOR USE OF THE DATA FOR
PURPOSES NOT INTENDED BY BLM**

**DEPARTMENT OF THE INTERIOR
BUREAU OF LAND MANAGEMENT
MINING CLAIMS**

Run Date/Time: 04/17/2015 10:03 AM

(LIVE) Serial Register Page

Page 2 of :

Line Nr Remarks

**NO WARRANTY IS MADE BY BLM
FOR USE OF THE DATA FOR
PURPOSES NOT INTENDED BY BLM**

**DEPARTMENT OF THE INTERIOR
BUREAU OF LAND MANAGEMENT
MINING CLAIMS**

Run Date/Time: 04/17/2015 10:03 AM

(LIVE) Serial Register Page

Page 1 of 1

01 10-21-1976;090STAT0090;43USC1744
Case Type 384201: PLACER CLAIM
Claim Name: CALAMITY #1
Commodity :
Case Disposition: ACTIVE
Required Maintenance Fee: \$1,240.00

Total Acres
160.000

Serial Number
AMC350143
Lead File Number
AMC350128

Name & Address			Int Rel
SPINELLA JEANNE B	1747 E NORTHERN AVE UNIT 150	PHOENIX, AZ 85020-3987	CLAIMANT
RACKLEY LILLIAN	2217W W SHADY GLEN AVE	PHOENIX, AZ 85023-2100	CLAIMANT
KING STEVEN	2332 W SELDON LN	PHOENIX, AZ 85021-4141	CLAIMANT
WEST LINDA	2541 W MONTEBELLO AVE	PHOENIX, AZ 85017-2769	CLAIMANT
LENTZ RONALD E	5223 E EBELL ST	LONG BEACH, CA 90808-1837	CLAIMANT
SCHNEIDER DICK	9990 N SCOTTSDALE RD APT 2050	PARADISE VALLEY, AZ 85253-4503	CLAIMANT
BUTLER JOHN J	4823 E ABRAHAM LN	PHOENIX, AZ 85054-6102	CLAIMANT
REIFSCHNEIDER BOYD	7844 E CULVER ST	SCOTTSDALE, AZ 85257-3728	CLAIMANT

Mer Twp	Rng	Sec	Quadrant	District/Field Office	County
14	0080N	0020E	016 SW	HASSAYAMPA FO	MARICOPA
14	0080N	0020E	016 SW	HASSAYAMPA FO	YAVAPAI
14	0080N	0020E	021 NW	HASSAYAMPA FO	MARICOPA
14	0080N	0020E	021 NW	HASSAYAMPA FO	YAVAPAI

Act Date	Code	Action	Action Remarks	Receipt Number
04/05/1998	403	LOCATION DATE		
04/28/1998	395	RECORDATION NOTICE RECD		
08/21/2014	782	MAINTENANCE FEE PAYMENT	2015;\$1240	3109047
08/15/2013	682	MAINTENANCE FEE/\$140	2014;\$1120	2856913
08/14/2012	682	MAINTENANCE FEE/\$140	2013;\$1120	2631431
08/29/2011	682	MAINTENANCE FEE/\$140	2012	2421063
09/01/2010	682	MAINTENANCE FEE/\$140	2011	2211694
08/11/2009	682	MAINTENANCE FEE/\$140	2010	1975258
08/20/2008	582	MAINTENANCE FEE/\$125	2009	1766624
08/20/2007	582	MAINTENANCE FEE/\$125	2008	1548786
08/29/2006	582	MAINTENANCE FEE/\$125	2007	1347595
07/11/2005	482	MAINTENANCE FEE/\$100	2006	1107924
08/23/2004	582	MAINTENANCE FEE/\$125	2005	935257
08/22/2003	482	MAINTENANCE FEE/\$100	2004	736671
08/19/2002	482	MAINTENANCE FEE/\$100	2003	544178
08/20/2001	482	MAINTENANCE FEE/\$100	2002	360619
08/29/2000	482	MAINTENANCE FEE/\$100	2001	178624
08/31/1999	482	MAINTENANCE FEE/\$100	2000	
08/28/1998	482	MAINTENANCE FEE/\$100	1999	
04/28/1998	482	MAINTENANCE FEE/\$100	1998	

**NO WARRANTY IS MADE BY BLM
FOR USE OF THE DATA FOR
PURPOSES NOT INTENDED BY BLM**

DEPARTMENT OF THE INTERIOR
BUREAU OF LAND MANAGEMENT
MINING CLAIMS

Run Date/Time: 04/17/2015 10:03 AM

(LIVE) Serial Register Page

Page 2 of 4

04/17/2015	170	ADDRESS CHANGE FILED	LENTZ RONALD E	
08/29/2005	391	CURABLE \$25 MAINT FEE	2006	1141408
10/07/1999	396	TRF OF INTEREST FILED	BOWEN GWYN	152663
04/28/1998	501	ACCT ADV IN LEAD FILE	AMC350128	
04/28/1998	669	LAND STATUS CHECKED		
04/06/1998	404	COUNTY RECORDATION	0;3560;851	

Line Nr Remarks

NO WARRANTY IS MADE BY BLM
FOR USE OF THE DATA FOR
PURPOSES NOT INTENDED BY BLM



800-635-4772



Cart [Select Country](#)

[Sign In](#)

[Data Quality](#) [Direct Mail](#) [Popular Services](#) [Industries](#) [Support](#) [Resources](#) [Lookups](#) [Company](#)

Home > [Lookups](#) > **Personator**

Name

Company

Address

City

State

ZIP Code

Phone

Email

Personator:

- Enter a Name & Address to verify, correct & standardize it.
 - Enter an Address to get the related Name and Phone.
 - Enter a Phone to get the related Name and Address.
 - Enter an Email to get the related Name, Address and Phone.
 - Enter an AddressKey in ZIP Code to get the Name, Address and Phone.
 - Displays a map of the Address with the latitude & longitude.
 - Appended information is displayed to current Subscribers.
-
- The Personator Web Service can be a part of your custom application or web site. [Click Here to learn more.](#)
 - Data Quality Components for Microsoft SQL features a Personator transform among its many Data Quality services in SSIS. To learn more [Click Here](#)
 - ListWare for Excel adds power of Personator to Excel. This new add-in verifies address, phones & emails. Updates address of moves & geocodes to the rooftop. To learn more [Click Here](#)

Name & Address Verified

(AC07,AS01,DA30,GS05,NS01,NS05,NS06,PS02,PS08,VR01,VR04)
 Climate Contributors Home Sales Nonprofits Property Info Street Detail Emails

Company	5223 E Ebell St.	
Name	Ronald Lentz	Full Name & Address Match - VR01
Address	5223 E Ebell St Long Beach CA 90808-1837	Address Append DA00
AddressKey	90808183723	
Email	N/A	
Phone Append	Available to Subscribers only! Click here to Sign In or Register	
Latitude & Longitude	33.829060 -118.131020	Geocoded to Rooftop - GS05
Address Information	Residential	
Postal Carrier Route	C007 Map	
Representative & District	Alan Lowenthal (D) (47) Map	
Census Entities	County Los Angeles 06037 Map Tract 5736.01 Map Block 1005 Map Place, City or Town 0643000 Long Beach city Map Unified School District 0622500 LONG BEACH UNIFIED Map	
State Upper District	033 Map	
State Lower District	070 Map	
Delivery Post Office.	SPRING CARRIER ANNEX 3019 N BELLFLOWER BLVD LONG BEACH CA 90808 Map Phone: 562-496-3776	

Automatic 25 miles 50 km

© 2015 Microsoft Corporation © 2015 Nokia

Amc 350128

Date January 5th, 2015

Amc 350309

In Re:
3800 (9310) PB
AMC 350309 CALAMITY #5
AMC 350142 ABRACADABRA #21

Attn: Ms. Rebecca Heick

Dear Ms. Heick,

On or about March 2014 or April 2014 a number of members of the Gold Prospector's Association of Phoenix (GPAP) drove through the aforementioned claims from Table Mesa Road to Black Canyon City.

The claims were found to be in good condition and it was agreed that one of the members would write a letter confirming same.


Shortly after that due to sickness and death in my family I did not follow-up and I recently learned that letter had not been sent.

Therefore please accept this letter as my official statement on my behalf, only, that the aforementioned claims should still be in good condition because they are either impossible or at the very least extremely difficult to reach.

If you have any question please do not hesitate to contact me.

Thank you for your anticipated review and I would appreciate a formal release from any future liability on my part.

Sincerely,



Lester Line
2050 W. Dunlap Ave., Lot C-102
Phoenix, AZ 85021-2925
Ph: 602.331.0492

RECEIVED
PLM A7 OFFICE
2015 JAN -7 P 3:03
PHOENIX, ARIZONA

Called
3:47p
1/9/15
(?)

L. LINE
2050 W Dunlap Ave.
#C-102

Phoenix, AZ 85021
BLM STATE OFFICE

2015 JAN -7 P 2:59


PHOENIX, ARIZONA

BUREAU of LAND Management
ARIZONA State office
ONE North Central Ave. Suite 800
Phoenix, AZ 85004-4427

ATTN: Ms. Heick

PHOENIX AZ 852

05 JAN 2015 PM 4 L



85004442700



L. LINE
2050 W Dunlap Ave.
HC-102
Phoenix, AZ 85021

RECEIVED
BLM STATE OFFICE

2015 JAN -7 P 2:59

PHOENIX, ARIZONA

BUREAU of LAND MANAGEMENT
Arizona State Office
ONE North Central Ave. Suite 800
Phoenix, AZ 85004-4427

ATTN: Ms. Heick

PHOENIX AZ 852

05 JAN 2015 PM 4 L



85004442700



DEPARTMENT OF THE INTERIOR
BUREAU OF LAND MANAGEMENT
MINING CLAIMS

Run Date/Time: 01/09/2015 03:54 PM

(LIVE) Serial Register Page

Page 1 of 2

01 10-21-1976;090STAT0090;43USC1744
Case Type 384201: PLACER CLAIM
Claim Name: ABRACADABRA #21
Commodity :
Case Disposition: CLOSED
Required Maintenance Fee: \$1,120.00

Total Acres
160.000

Serial Number
AMC350142
Lead File Number
AMC350128

Name & Address			Int Rel
SEVERSON JOEL	1120 W OXFORD DR	TEMPE, AZ 85283-1600	CLAIMANT
LINE LESTER	2050 W DUNLAP AVE LOT C102	PHOENIX, AZ 85021-2925	CLAIMANT
SALAZAR PHILLIP J	2414 N BRIMHALL	MESA, AZ 85203-1004	CLAIMANT
REIFSCHNEIDER BOYD	7844 E CULVER ST	SCOTTSDALE, AZ 85257-3728	CLAIMANT
WEST STEPHAN H	2541 W MONTEBELLO AVE	PHOENIX, AZ 85017-2769	CLAIMANT
CURRAN ROBERT	8745 W SHERIDAN ST	PHOENIX, AZ 85037-3659	CLAIMANT
SPEED CHARLES A	2424 N 18TH DR	PHOENIX, AZ 85007-1230	CLAIMANT
SCHNEIDER DICK	9990 N SCOTTSDALE RD APT 2050	PARADISE VALLEY, AZ 85253-4503	CLAIMANT

Mer Twp	Rng	Sec	Quadrant	District/Field Office	County	
14	0080N	0020E	008	NE	HASSAYAMPA FO	YAVAPAI

Act Date	Code	Action	Action Remarks	Receipt Number
04/05/1998	403	LOCATION DATE		
04/28/1998	395	RECORDATION NOTICE RECD		
08/14/2012	682	MAINTENANCE FEE/\$140	2013;\$1120	2631431
08/29/2011	682	MAINTENANCE FEE/\$140	2012	2421063
09/01/2010	682	MAINTENANCE FEE/\$140	2011	2211694
08/11/2009	682	MAINTENANCE FEE/\$140	2010	1975258
08/20/2008	582	MAINTENANCE FEE/\$125	2009	1766624
08/20/2007	582	MAINTENANCE FEE/\$125	2008	1548786
08/29/2006	582	MAINTENANCE FEE/\$125	2007	1347595
07/11/2005	482	MAINTENANCE FEE/\$100	2006	1107924
08/23/2004	582	MAINTENANCE FEE/\$125	2005	935257
08/22/2003	482	MAINTENANCE FEE/\$100	2004	736671
08/19/2002	482	MAINTENANCE FEE/\$100	2003	544178
08/20/2001	482	MAINTENANCE FEE/\$100	2002	360619
08/29/2000	482	MAINTENANCE FEE/\$100	2001	178624
08/31/1999	482	MAINTENANCE FEE/\$100	2000	
08/28/1998	482	MAINTENANCE FEE/\$100	1999	
04/28/1998	482	MAINTENANCE FEE/\$100	1998	

NO WARRANTY IS MADE BY BLM
FOR USE OF THE DATA FOR
PURPOSES NOT INTENDED BY BLM

DEPARTMENT OF THE INTERIOR
BUREAU OF LAND MANAGEMENT
MINING CLAIMS

Run Date/Time: 01/09/2015 03:54 PM

(LIVE) Serial Register Page

Page 2 of 2

03/18/2014	393	DECISION/NOTICE ISSUED	NO 2014 FILING	
09/01/2013	631	CLAIM ABANDONED/FORFEITED	NO 2014 FILING	
04/04/2006	396	TRF OF INTEREST FILED	WALTER KAREN L	1258786
08/29/2005	391	CURABLE \$25 MAINT FEE	2006	1141408
08/08/2001	396	TRF OF INTEREST FILED	IRVINE RONALD W	352785
09/01/1999	113	ADDITIONAL INFO RECEIVED	RECEIPT 2348185	
09/11/1998	113	ADDITIONAL INFO RECEIVED	RECEIPT 2443450	
04/28/1998	501	ACCT ADV IN LEAD FILE	AMC350128	
04/28/1998	669	LAND STATUS CHECKED		
04/06/1998	404	COUNTY RECORDATION	0;3560;850	

Line Nr Remarks

NO WARRANTY IS MADE BY BLM
FOR USE OF THE DATA FOR
PURPOSES NOT INTENDED BY BLM

**DEPARTMENT OF THE INTERIOR
BUREAU OF LAND MANAGEMENT
MINING CLAIMS**

Run Date/Time: 01/09/2015 03:55 PM

(LIVE) Serial Register Page

Page 1 of 1

01 10-21-1976;090STAT0090;43USC1744

Case Type 384201: PLACER CLAIM

Claim Name: CALAMITY #5

Commodity :

Case Disposition: CLOSED

Required Maintenance Fee: \$560.00

**Total Acres
80.000**

**Serial Number
AMC350309
Lead File Number
AMC350309**

Name & Address

THOMPSON LEBERT H	4808 N 76TH DR	PHOENIX, AZ 85033-1227	CLAIMANT
SICHOVSKY FRANK M	3002 W SAHUARO DR	PHOENIX, AZ 85029-4241	CLAIMANT
LINE LESTER	2050 W DUNLAP AVE LOT C102	PHOENIX, AZ 85021-2925	CLAIMANT
JAMES GEORGE	8569 W MEDLOCK DR	GLENDALE, AZ 85305-3324	CLAIMANT

Int Rel

Mer Twp	Rng	Sec	Quadrant	District/Field Office	County	
14	0080N	0020E	021	SE	HASSAYAMPA FO	MARICOPA

Act Date	Code	Action	Action Remarks	Receipt Number
06/04/1998	403	LOCATION DATE		
06/22/1998	395	RECORDATION NOTICE RECD		
08/14/2012	682	MAINTENANCE FEE/\$140	2013;\$560	2635544
08/29/2011	682	MAINTENANCE FEE/\$140	2012	2421063
09/01/2010	682	MAINTENANCE FEE/\$140	2011	2211694
08/11/2009	682	MAINTENANCE FEE/\$140	2010	1975258
08/20/2008	582	MAINTENANCE FEE/\$125	2009	1766624
08/20/2007	582	MAINTENANCE FEE/\$125	2008	1548786
08/29/2006	582	MAINTENANCE FEE/\$125	2007	1347595
07/11/2005	482	MAINTENANCE FEE/\$100	2006	1107924
08/23/2004	582	MAINTENANCE FEE/\$125	2005	935257
08/22/2003	482	MAINTENANCE FEE/\$100	2004	736671
08/19/2002	482	MAINTENANCE FEE/\$100	2003	544178
08/20/2001	482	MAINTENANCE FEE/\$100	2002	360619
08/29/2000	482	MAINTENANCE FEE/\$100	2001	178624
08/31/1999	482	MAINTENANCE FEE/\$100	2000	
08/28/1998	482	MAINTENANCE FEE/\$100	1999	
06/22/1998	482	MAINTENANCE FEE/\$100	1998	
03/18/2014	393	DECISION/NOTICE ISSUED	NO 2014 FILING	
09/01/2013	631	CLAIM ABANDONED/FORFEITED	NO 2014 FILING	
08/29/2005	391	CURABLE \$25 MAINT FEE	2006	1141408
08/08/2001	396	TRF OF INTEREST FILED	IRVINE RONALD W	352785
09/01/1999	113	ADDITIONAL INFO RECEIVED	RECEIPT 2348185	
09/11/1998	113	ADDITIONAL INFO RECEIVED	RECEIPT 2443450	
06/22/1998	501	ACCT ADV IN LEAD FILE	AMC350309-AMC350311	
06/22/1998	669	LAND STATUS CHECKED		
06/10/1998	404	COUNTY RECORDATION	980491489	

Line Nr Remarks

**NO WARRANTY IS MADE BY BLM
FOR USE OF THE DATA FOR
PURPOSES NOT INTENDED BY BLM**

NOTICE!!

These documents have been scanned!

Do not place un-scanned documents beneath this notice!

Do not remove this notice from this file!

GPO Jacket No. 560-102
Print Order 61540
Rise Business Services, LLC
Job=AZ15 7/3/2019



Box Number= AZ15144



Claim Begin-End: AMC350128-AMC350144

6 Location Notices-Amendments and Supporting Documents



AZ15144-8

AMC349780-AMC350128

7/27/98
AM

MINING CLAIM STATUS REPORT

Lead Serial No. A MC 350128 THROUGH A MC 350144

No. of Lode Claims _____
No. of Placer Claims 1
No. of Association Placer 17
(Not Enough Locators Send Form Ltr.)
No. of Mill Sites _____
No. of Tunnel Sites _____
Timely Filed YES NO
Service Charge Correct YES NO
(This is Curable)
Location Fee Correct YES NO
Maintenance Fee Correct YES NO
Amount Paid \$ _____
Shortage \$ _____ Overage \$ _____

STATUS CHECKED BY Tony Smith
Enter Action Code 669
Lead Lucy
MTP CHECKED OK
(Reduced Size Copy Enclosed)
ORCA GEO CHECKED ✓
(Copy Enclosed)
WILDERNESS (WA) AREA CHECKED OK
WHICH WA N/A

Over-the-Counter _____ Mail _____
Township(s) 8N ~~9N~~
Range(s) 2E ~~3E~~
Section(s) 8, 17, 18, 16, 21, 20, 22, 23, 24, 25, 26, 27, 28, 29, 30, 31
5, 6, 7

GENERAL JURISDICTION OF: BLM ✓ (or) WHICH NATIONAL FOREST _____

Enter Code 880 On Split Estate Land (Show Type of Patent - SX, PX, SRHE etc)

Enter Code 267 For Stockraising Homestead When Proper Notice Has Been Filed

STATUS.

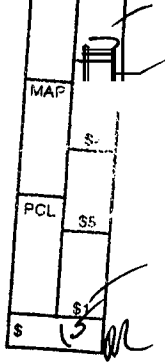
CLAIMS PARTIALLY VOID: Private Minerals _____ Withdrawn _____ Other _____

CLAIMS VOID: Private Minerals _____ Withdrawn _____ Other _____

ADD: DATE RECEIVED, ACTION CODE 482, IN REMARKS: 1995, 1996, 1997, 1998

SPECIAL INSTRUCTIONS FOR DATA INPUT: _____

COMMENTS _____



3027895 BK 3560 PG 834
 Yavapai County
 Patsy Jenney-Colon, Recorder
 04/06/1998 10:54A PAGE 1 OF 4
 GOLD PROSPECTORS ASSOC OF PHX
 RECORDING FEE 5.00
 SURCHARGE 4.00
 POSTAGE 1.00

LOCATION NOTICE FOR PLACER MINING CLAIM

NOTICE IS HEREBY GIVEN that the **ABRACADABRA #5** placer mining claim has been located by (see attachment).

This claim is 2640 feet in length and 2640 feet in width. This claim begins at the northwest corner of Section 17 in Township 8 North, Range 2 East Gila and Salt River Base and Meridian, Yavapai County Arizona and goes east 2640 feet then south 2640 feet then west 2640 feet then north 2640 feet ending at the point of the northwest corner of Section 17 in Township 8 North, Range 2 East. This claim is marked by four white pvc pipes with black and gold stripes, as location monuments, one at each corner of the claim.

This claim encompasses: NW ¼, of Section 17 in Township 8 North, Range 2 East. The locality of this claim with reference to longitude and latitude is the point of beginning is at approximately 112°08'05" 34°02'43".

DATED AND POSTED on this ground this 5th day of APRIL 1998.


Kent Creed

Dated: _____, _____ 1998

A MC 350128

PHOENIX, ARIZONA
 1998 APR 28 P 12: 56
 RECEIVED
 B.L.M. AZ STATE OFFICE

PLACER CLAIM MAP



ABRACADABRA #5
NW¼ Sec. 17 T8N R2E
Gila and Salt River Base
and Meridian Yavapai
County, Arizona

Scale : 1" = 1320 feet

1. The above map depicts the ABRACADABRA #5 mining claim, which is located in Section 17, Township 8 North, Range 2 East, Gila and Salt River Base and Meridian, Yavapai County, Arizona.
2. The type of corner and location monuments used are white pvc pipes with black and gold stripes.
3. The bearings and distances in feet between claim corners are beginning at the northwest corner of the claim 2640 feet in a easterly direction to the northeast corner, then 2640 feet in an southerly direction to the southeast corner, then 2640 feet in a westerly direction to the southwest corner, then 2640 feet in a northerly direction to the point of beginning.

Name of Claim: ABRACADABRA #5

Location of Claim Sec. 17, Township 8 N, Range 2 E, GILA & SALT RIVER Meridian
Arizona Mining District, Maricopa County, Phoenix, Arizona.

RECEIVED OFFICE
 B.L.M. AZ STATE
 1998 APR 28 P 12:56
 PHOENIX, ARIZONA

	<u>Name of Claimant</u>	<u>Address</u>	<u>Phone</u>
1.	Alaric M. Woodward	2644 W. San Miguel Phoenix, AZ 85017	602/433-9197
2.	Stephan H. West	2541 W. Montebello Phoenix, AZ 85017	602/995-4841
3.	Terry Huff	15860 N. 61st St. Scottsdale, AZ 85254	602/443-1828
4.	<i>Nicholas J. Moser</i> Mark Keegan	<i>7918 E. Culver St.</i> 2619 W. Nitro Mesa, AZ 85202 <i>Scottsdale, AZ 85257</i>	<i>945-4606</i> 602/897-2550
5.	Bud Riley	<i>8228 E. CYPRESS</i> Scottsdale, AZ 85257	602/947-8617
6.	Joel Severson	1120 W. Oxford Dr. Tempe, AZ 85283	602/897-7193
7.	Fred Sickmann	<i>8228 E CYPRESS</i> Scottsdale, AZ <i>85257</i>	602/947-8617
8.	Peter Radjenovich	8714 E. Piccadilly Rd. Scottsdale, AZ 85251	602/947-5964

It is agreed that for the year 1999, in which GPAA acts as agent for the claim owner(s) and has paid any assessments and/or bonds on above claim, GPAA Members have all rights and privileges, as outlined in the GPAA Mining Guide for the same year.

Claim owners, as named above will receive one year free membership in the GPAA including current Mining Guide, Pick & Shovel Gazette and Gold Prospector Magazine.

This agreement expires on 31 August 2005 with annual renewal option.

A HC 350128

This agreement is subject to acceptance by Gold Prospectors' Association of America, 4355 Business Park Drive #113, Temecula, CA 92590.

Signatures of Claimants

1. *[Signature]*
2. Stephen West
3. *[Signature]*
4. *Nicholas J. Moser*
5. Bud Reid
6. Bob Swenson
7. *[Signature]*
8. *[Signature]*

Witnessed on behalf of Gold Prospectors' Club of America:

Kent C Reed Date: 4/5/98
Authorized Representative

3027896 BK 3560 PG 835
Yavapai County
Patsy Jenney-Colon, Recorder
04/06/1998 10:54A PAGE 1 OF 4
GOLD PROSPECTORS ASSOC OF PHX
RECORDING FEE 5.00
SURCHARGE 4.00
POSTAGE 1.00

LOCATION NOTICE FOR PLACER MINING CLAIM

NOTICE IS HEREBY GIVEN that the ABRACADABRA #6 placer mining claim has been located by (see attachment).

This claim is 2640 feet in length and 2640 feet in width. This claim begins at the northeast corner of Section 17 in Township 8 North, Range 2 East Gila and Salt River Base and Meridian, Yavapai County, Arizona and goes south 2640 feet then west 2640 feet then north 2640 feet then east 2640 feet ending at the point of the northeast corner of Section 29 in Township 8 North, Range 2 East. This claim is marked by four white pvc pipes with black and gold stripes, as location monuments, one at each corner of the claim.

This claim encompasses: NE ¼, of Section 17 in Township 8 North, Range 2 East. The locality of this claim with reference to longitude and latitude is the point of beginning is at approximately 112°07'43" 34°02'43"N.


DATED AND POSTED on this ground this 7th day of February 1998.

Kent C Reed

PHOENIX, ARIZONA
1998 APR 28 P 12: 56
RECEIVED
B.L.M. AZ STATE OFFICE

A MC 350129

PLACER CLAIM MAP



1. The above map depicts the ABRACADABRA #6 mining claim, which is located in Section 17, Township 8 North, Range 2 East, Gila and Salt River Base and Meridian, Yavapai County, Arizona.
2. The type of corner and location monuments used are white pvc pipes with black and gold stripes.
3. The bearings and distances in feet between claim corners are beginning at the northeast corner of the claim 2640 feet in a southerly direction to the southeast corner, then 2640 feet in an westerly direction to the southwest corner, then 2640 feet in a northerly direction to the northwest corner, then 2640 feet in a easterly direction to the point of beginning.

Name of Claim: ABRACADABRA #6

Location of Claim Sec. 17, Township 8 N, Range 2 E, GILA & SALT RIVER Base and Meridian _____ Mining District, Maricopa County, State Arizona.

RECEIVED
 B.L.M. AZ STATE OFFICE
 1998 APR 28 P 12:56
 PHOENIX, ARIZONA

	<u>Name of Claimant</u>	<u>Address</u>	<u>Phone</u>
1.	Alaric M. Woodward	2644 W. San Miguel Phoenix, AZ 85017	602/433-9197
2.	Stephan H. West	2541 W. Montebello Phoenix, AZ 85017	602/995-4841
3.	Terry Huff	15860 N. 61st St. Scottsdale, AZ 85254	602/443-1828
4.	Mark Koczan STEVEN KING	2619 W. Nido Phoenix, AZ 85012 2832 W SELDON LN PHX, AZ 85021	602/897-2550 864 0756
5.	Bud Riley	Scottsdale, AZ	602/947-8617
6.	Joel Severson	1120 W. Oxford Dr. Tempe, AZ 85283	602/897-7193
7.	Fred Sickmann	8228 E CYPRESS Scottsdale, AZ 85257	602/947-8617
8.	Peter Radjenovich	8714 E. Piccadilly Rd. Scottsdale, AZ 85251	602/947-5964

It is agreed that for the year 1999, in which GPAA acts as agent for the claim owner(s) and has paid any assessments and/or bonds on above claim, GPAA Members have all rights and privileges, as outlined in the GPAA Mining Guide for the same year.

Claim owners, as named above will receive one year free membership in the GPAA including current Mining Guide, Pick & Shovel Gazette and Gold Prospector Magazine.

This agreement expires on 31 August 2005, with annual renewal option.

A MC 350129

This agreement is subject to acceptance by Gold Prospectors' Association of America, 4355 Business Park Drive #113, Temecula, CA 92590.

Signatures of Claimants

1. *[Handwritten Signature]*

2. Stephan N. West

3. *[Handwritten Signature]*

4. *[Handwritten Signature]*

5. Bud Riley

6. *[Handwritten Signature]*

7. *[Handwritten Signature]*

8. *[Handwritten Signature]*

Witnessed on behalf of Gold Prospectors' Club of America:

[Handwritten Signature: Kurt C. Reed]
Authorized Representative

Date: 4/5/98

3027897 BK 3560 PG 836
Yavapai County
Patsy Jenney-Colon, Recorder
04/06/1998 10:54A PAGE 1 OF 4
GOLD PROSPECTORS ASSOC OF PHX
RECORDING FEE 5.00
SURCHARGE 4.00
POSTAGE 1.00

RECEIVED
M. AZ STATE OFFICE
1998 APR 28 P 12:56
PHOENIX, ARIZONA

LOCATION NOTICE FOR PLACER MINING CLAIM

NOTICE IS HEREBY GIVEN that the ABRACADABRA #7 placer mining claim has been located by (see attachment).

This claim is 2640 feet in length and 2640 feet in width. This claim begins at the southeast corner of Section 18 in Township 8 North, Range 2 East Gila and Salt River Base and Meridian, Yavapai County, Arizona and goes north 2640 feet then west 2640 feet then south 2640 feet then east 2640 feet ending at the point of the beginning. This claim is marked by four white pvc pipes with black and gold stripes, as location monuments, one at each corner of the claim.

This claim encompasses: SE ¼, of Section 18 in Township 8 North, Range 2 East.

DATED AND POSTED on this ground this 5 day of APRIL 1998.


Kent C Reed

Kent C. Reed

Authorized Agent

A MC 350130

PLACER CLAIM MAP



ABRACADABRA #7

SE¼ Sec. 18 T8N R2E

**Gila and Salt River Base
and Meridian**

Scale : 1" = 1320 feet

1. The above map depicts the ABRACADABRA #7 mining claim, which is located in Section 18, Township 8 North, Range 2 East, Gila and Salt River Base and Meridian, Yavapai County, Arizona.
2. The type of corner and location monuments used are white pvc pipes with black and gold stripes.
3. The bearings and distances in feet between claim corners are beginning at the southeast corner of the claim 2640 feet in a northerly direction to the northeast corner, then 2640 feet in an westerly direction to the northwest corner, then 2640 feet in a southerly direction to the southwest corner, then 2640 feet in a easterly direction to the point of beginning.

Name of Claim: ABRAC—BRA #7 AMC: _____

Location of Claim Sec. 18. Township 8 N, Range 2 E. Gila & Salt River Base and Meridian

Mining District, Yavapai County, State of Arizona.

	<u>Name of Claimant</u>	<u>Address</u>	<u>Phone</u>
1.	John Albanese	3856 W. Country Gables Dr. Phoenix, AZ 85027	602/978-3464
2.	Karen Walter	3105 W. Mandalay Phoenix, AZ 85023	602/942-7523
3.	Fred Sickmann	8485 E. McDonald Dr. <i>8228 E. CYPRESS</i> Scottsdale, AZ 85250 <i>85257</i>	602/947-8617
4.	Jeanne B. Spinella	1747 E. Northern Ave. Phoenix, AZ 85020	602/997-7151
5.	Greg Bowen	4717 N. 87th Ave. Phoenix, AZ 85037	602/848-9002
6.	Joe Pospicil	2026 S. El Camino Dr. Tempe, AZ 85282	602/967-5398
7.	Alaric M. Woodward	2644 W. San Miguel Phoenix, AZ 85017	602/433-9197
8.	Terry Huff	15860 N. 61st. St. Scottsdale, AZ 85254	602/443-1828

It is agreed that for the year 1999, in which GPAA acts as agent for the claim owner(s) and has paid any assessments and/or bonds on above claim, GPAA Members have all rights and privileges, as outlined in the GPAA Mining Guide for the same year.

Claim owners, as named above will receive one year free membership in the GPAA including current Mining Guide, Pick & Shovel Gazette and Gold Prospector Magazine.

This agreement expires on 31 August 2005, with annual renewal option.

PHOENIX, ARIZONA
1998 APR 28 P 12: 56
RECEIVED
B.L.M. AZ STATE OFFICE

A MC 350130

This agreement is subject to acceptance by Gold Prospectors' Association of America, 4355 Business Park Drive #113, Temecula, CA 92590.

Signatures of Claimants

1. John Albanese
2. Karen L. Walter
3. Fred Schuman
4. Jeanne B. Spinella
5. Bauer
6. Joseph
7. A. Woodward
8. [Signature]

Witnessed on behalf of Gold Prospectors' Club of America:

Kent C Reed Date: 4/5/98
Authorized Representative

PHOENIX, ARIZONA
1998 APR 28 P 12: 51
RECEIVED
B.L.M. AZ STATE OFFICE

A MC 350130

3027900 BK 3560 PG 839
Yavapai County
Patsy Jenney-Colon, Recorder
04/06/1998 10:54A PAGE 1 OF 4
GOLD PROSPECTORS ASSOC OF PHX
RECORDING FEE 5.00
SURCHARGE 4.00
POSTAGE 1.00

LOCATION NOTICE FOR PLACER MINING CLAIM

NOTICE IS HEREBY GIVEN that the ABRACADABRA #10 placer mining claim has been claimed
(see attachment).

This claim is 2640 feet in length and 2640 feet in width. This claim begins at the southwest corner of
Section 8 in Township 8 North, Range 2 East Gila and Salt River Base and Meridian, Yavapai County, Arizona
and goes north 2640 feet then east 2640 feet then south 2640 feet then west 2640 feet ending at the point of the
beginning. This claim is marked by four white pvc pipes with black and gold stripes, as location monuments, one
at each corner of the claim.

This claim encompasses: SW ¼, of Section 8 in Township 8 North, Range 2 East.

DATED AND POSTED on this ground this 5th day of APRIL 1998.

Kent C Reed

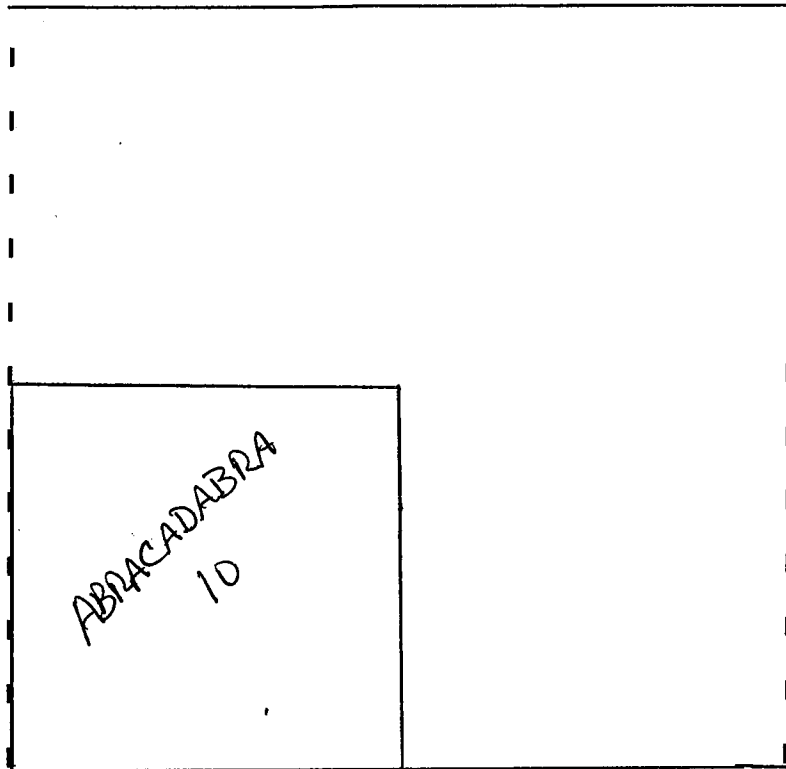
Kent C. Reed

Authorized Agent

RECEIVED
BLM. AZ STATE OFFICE
1998 APR 28 PD 12:55
PHOENIX, ARIZONA

A HC 350131

PLACER CLAIM MAP



ABRACADABRA #10

SW¼ Sec. 8 T8N R2E

**Gila and Salt River Base
and Meridian**

Scale : 1" = 1320 feet

1. The above map depicts the ABRACADABRA #10 mining claim, which is located in Section 8, Township 8 North, Range 2 East, Gila and Salt River Base and Meridian, Yavapai County, Arizona.
2. The type of corner and location monuments used are white pvc pipes with black and gold stripes.
3. The bearings and distances in feet between claim corners are beginning at the southwest corner of the claim 2640 feet north to the northwest corner, then 2640 feet east to the northeast corner, then 2640 feet south to the southeast corner, then 2640 feet west to the point of beginning.

Name of Claim: ABRACADABRA #10

Location of Claim Sec. 8 Township 8 N. Range 2 E. Gila & Salt River Base and Meridian

Mining District, Yavapai County, State of Arizona.

	<u>Name of Claimant</u>	<u>Address</u>	<u>Phone</u>
1.	Mary Briggs	2139 W. Elm Phoenix, AZ 85015	602/242-8326
2.	Tom Collison	4402 E. Sheena Dr. Phoenix, AZ 85032	602/971-5146
3.	Michael Laybe	2443 E. Indianola Phoenix, AZ 85016	602/956-5268
4.	Mike Albert Ordorica	5749 N. 32nd Dr. Phoenix, AZ 85017	602/841-6720
5.	<i>Nicholas J. Moser</i> Michael Patton	<i>7918 E. Culver St.</i> 2044 E. 3rd Dr. Mesa, AZ 85204 <i>Scottsdale, AZ 85257</i>	<i>945-4606</i> 602/461-8826
6.	Anthony C. Porter	15695 N. Anderson Rd. Maricopa, AZ 85239	602/568-3303
7.	Jim Rackley	2217 W. Shady Glen Ave. Phoenix, AZ 85023	602/375-3009
8.	Pete Radjenovich	8714 E. Picadilly Scottsdale, AZ 85251	602/947-5964

It is agreed that for the year 1999, in which GPAA acts as agent for the claim owner(s) and has paid any assessments and/or bonds on above claim, GPAA Members have all rights and privileges, as outlined in the GPAA Mining Guide for the same year.

Claim owners, as named above will receive one year free membership in the GPAA including current Mining Guide, Pick & Shovel Gazette and Gold Prospector Magazine.

This agreement expires on 31 August 2005, with annual renewal option.

1998 APR 28 P 12:57

RECEIVED
B.L.M. AZ STATE OFFICE

4
11
C
5
5
0

This agreement is subject to acceptance by Gold Prospectors' Association of America, 4355 Business Park Drive #113, Temecula, CA 92590.

Signatures of Claimants

1. Mary Briggs
2. Jack Kurnoff
3. Michael G. Fisher
4. Mike A. Dordano
5. Nicholas J. Wiser
6. Anthony C. Porter
7. Jim Kachly
8. Pete Karpil

Witnessed on behalf of Gold Prospectors' Club of America:

Kent C. Reed Date: 4/5/98
Authorized Representative

3027901 BK 3560 PG 840
Yavapai County
Patsy Jenney-Colon, Recorder
04/06/1998 10:54A PAGE 1 OF 4
GOLD PROSPECTORS ASSOC OF PHX
RECORDING FEE 5.00
SURCHARGE 4.00
POSTAGE 1.00

LOCATION NOTICE FOR PLACER MINING CLAIM

NOTICE IS HEREBY GIVEN that the ABRACADABRA #11 placer mining claim has been claimed by
(see attachment).

This claim is 2640 feet in length and 2640 feet in width. This claim begins at the northwest corner of Section 8 in Township 8 North, Range 2 East Gila and Salt River Base and Meridian, Yavapai County, Arizona and goes south 2640 feet then east 2640 feet then north 2640 feet then west 2640 feet ending at the point of the beginning. This claim is marked by four white pvc pipes with black and gold stripes, as location monuments, one at each corner of the claim.

This claim encompasses: NW ¼, of Section 8 in Township 8 North, Range 2 East.

DATED AND POSTED on this ground this 5th day of APRIL 1998.

Kent C Reed

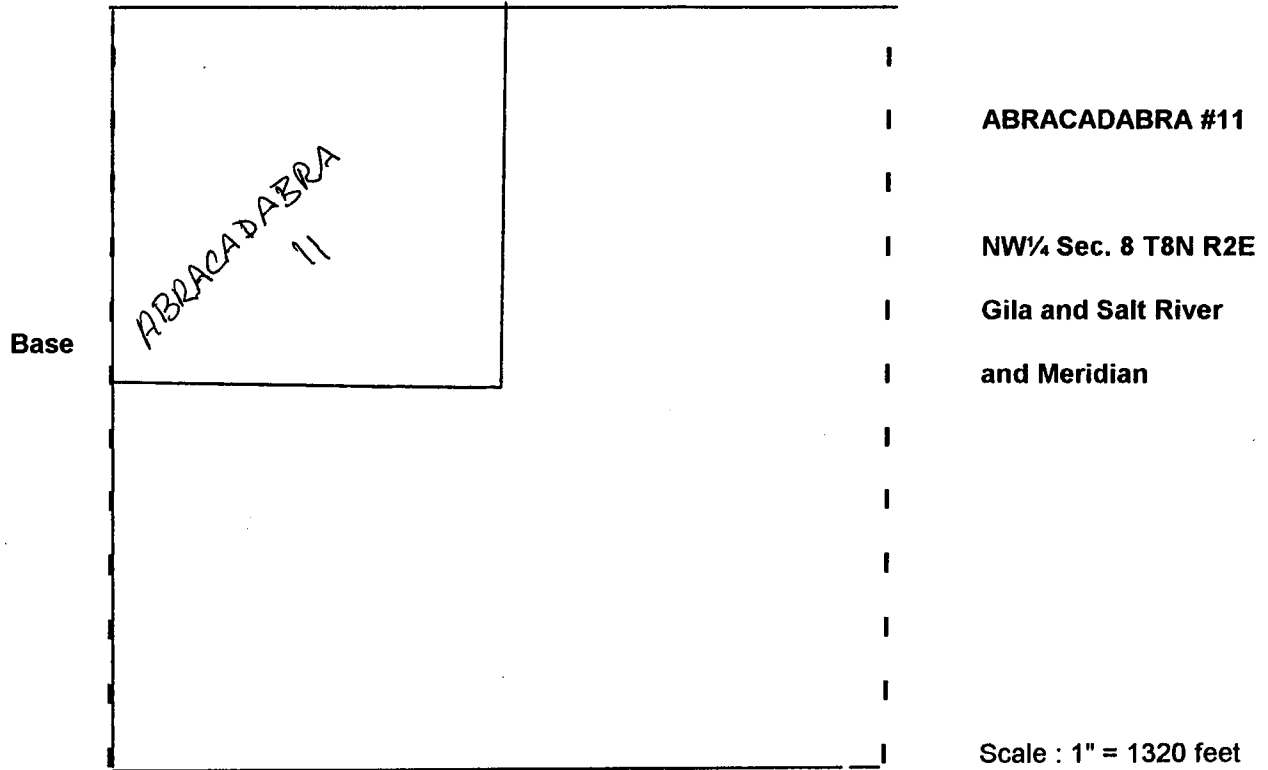
Kent C. Reed

Authorized Agent

A MC 350132

PHOENIX, ARIZONA
1998 APR 28 P 12:51
RECEIVED B.L.M. AZ STATE OFFICE

PLACER CLAIM MAP



1. The above map depicts the ABRACADABRA #11 mining claim, which is located in Section 8, Township 8 North, Range 2 East, Gila and Salt River Base and Meridian, Yavapai County, Arizona.
2. The type of corner and location monuments used are white pvc pipes with black and gold stripes.
3. The bearings and distances in feet between claim corners are beginning at the northwest corner of the claim 2640 feet south to the southwest corner, then 2640 feet east to the southeast corner, then 2640 feet north to the northeast corner, then 2640 feet west to the point of beginning.

Name of Claim: ABRACADABRA #11

Location of Claim Sec. 8 Township 8 N, Range 2 E. Gila & Salt River Base and Meridian

Mining District, Yavapai County, State of Arizona.

	<u>Name of Claimant</u>	<u>Address</u>	<u>Phone</u>
1.	George James	8569 E. Medlock Dr. Glendale, AZ 85305	602/872-8379
2.	Larry Lewis	112 S. 1st St. #5 Buckeye, AZ 85326	602/386-2936
3.	Jim Rackley	2217 W. Shady Glen Ave. Phoenix, AZ 85023	602/375-3009
4.	James Klaus, Sr.	33255 W. Peters Rd. Maricopa, AZ 85239	602/437-4828
5.	Gwen Bowen	4717 N. 87th Ave. Phoenix, AZ 85037	602/848-9002
6.	Joe Pospicil	2026 S. El Camino Dr. Tempe, AZ 85282	602/967-5398
7.	<i>LIZ WEISHOFF</i> Patrick Kemmison	<i>2139 W. Elm St</i> 415 E. Utopia Phoenix, AZ 85024 <i>85015</i>	602/504-5867 <i>242-8326</i>
8.	Terry Huff	15860 N. 61st. St. Scottsdale, AZ 85254	602/443-1828

A MC 350132

It is agreed that for the year 1999, in which GPAA acts as agent for the claim owner(s) and has paid any assessments and/or bonds on above claim, GPAA Members have all rights and privileges, as outlined in the GPAA Mining Guide for the same year.

Claim owners, as named above will receive one year free membership in the GPAA including current Mining Guide, Pick & Shovel Gazette and Gold Prospector Magazine.

This agreement expires on 31 August 2005, with annual renewal option.

PHOENIX, ARIZONA
 1998 APR 28 P 12:58
 RECEIVED
 B.L.M. AZ STATE OFFICE

This agreement is subject to acceptance by Gold Prospectors' Association of America, 4355 Business Park Drive #113, Temecula, CA 92590.

Signatures of Claimants

1. *Luigi James*
2. *Larry Lewitt*
3. *Jim Paddy*
4. *James Klaus Sr*
5. *Bryan Bowen*
6. *Proposed*
7. *Big Winhoff*
8. *[Signature]*

Witnessed on behalf of Gold Prospectors' Club of America:

Kent C Reed Date: *4/5/98*
Authorized Representative

3027902 BK 3560 PG 841
Yavapai County
Patsy Jenney-Colon, Recorder
04/06/1998 10:54A PAGE 1 OF 4
GOLD PROSPECTORS ASSOC OF PHX
RECORDING FEE 5.00
SURCHARGE 4.00
POSTAGE 1.00

4
MC
350133

LOCATION NOTICE FOR PLACER MINING CLAIM

NOTICE IS HEREBY GIVEN that the ABRACADABRA #12 placer mining claim has been claimed by (see attachment).

This claim is 2640 feet in length and 2640 feet in width. This claim begins at the southeast corner of Section 6 in Township 8 North, Range 2 East Gila and Salt River Base and Meridian, Yavapai County, Arizona and goes north 2640 feet then west 2640 feet then south 2640 feet then east 2640 feet ending at the point of the beginning. This claim is marked by four white pvc pipes with black and gold stripes, as location monuments, one at each corner of the claim.

This claim encompasses: ^{2/3} SE 1/4, of Section 6 in Township 8 North, Range 2 East.

DATED AND POSTED on this ground this 5th day of April 1998.

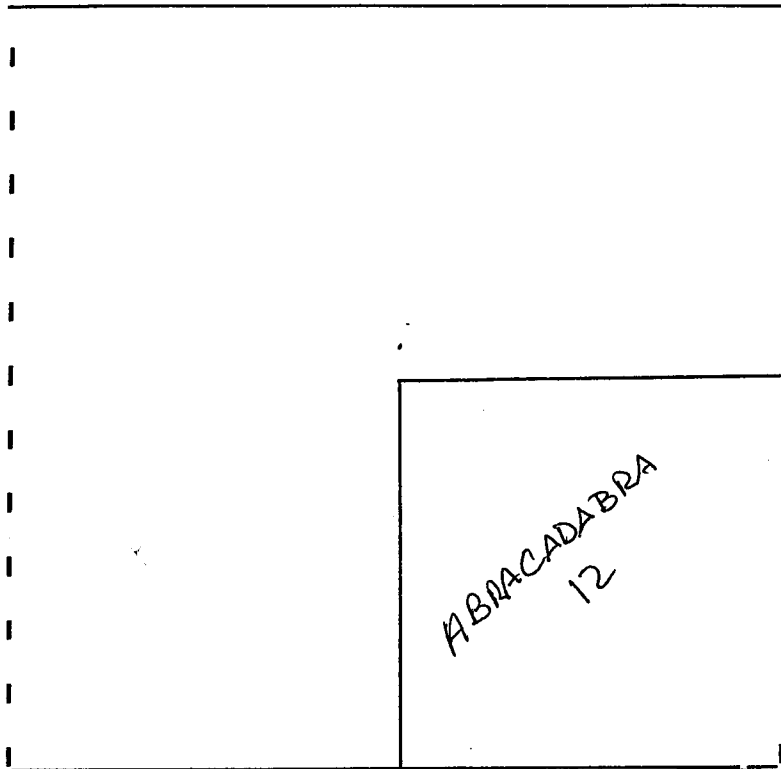


Kent C. Reed

Authorized Agent

PHOENIX, ARIZONA
1998 APR 28 P 12:58
RECEIVED
B.L.M. AZ STATE OFFICE

PLACER CLAIM MAP



ABRACADABRA #12

SE ¼ Sec. 6 T8N R2E

**Gila and Salt River Base
and Meridian**

Scale : 1" = 1320 feet

1. The above map depicts the ABRACADABRA #12 mining claim, which is located in Section 6, Township 8 North, Range 2 East, Gila and Salt River Base and Meridian, Yavapai County, Arizona.
2. The type of corner and location monuments used are white pvc pipes with black and gold stripes.
3. The bearings and distances in feet between claim corners are beginning at the southeast corner of the claim 2640 feet north to the northeast corner, then 2640 feet west to the northwest corner, then 2640 feet south to the southwest corner, then 2640 feet east to the point of beginning.

Name of Claim: ABRACADABRA #12

Location of Claim Sec. 6 Township 8 N. Range 2 E. Gila & Salt River Base and Meridian

Mining District, Yavapai County, State of Arizona.

	<u>Name of Claimant</u>	<u>Address</u>	<u>Phone</u>
1.	Mary Briggs	2139 W. Elm Phoenix, AZ 85015	602/242-8326
2.	Tom Collison	4402 E. Sheena Dr. Phoenix, AZ 85032	602/971-5146
3.	Michael Laybe	2443 E. Indianola Phoenix, AZ 85016	602/956-5268
4.	Mike Albert Ordorica	5749 N. 32nd Dr. Phoenix, AZ 85017	602/841-6720
5.	<i>Phillip J. SALAZAR</i> Michael Patton	<i>2414 N. BRIMHALL</i> <i>MESA AZ 85203</i> 2041 E. 3rd Dr. Mesa, AZ 85204	<i>969-6468</i> 602/461-8826
6.	Anthony C. Porter	15695 N. Anderson Rd. Maricopa, AZ 85239	602/568-3303
7.	Jim Rackley	2217 W. Shady Glen Ave. Phoenix, AZ 85023	602/375-3009
8.	Pete Radjenovich	8714 E. Picadilly Scottsdale, AZ 85251	602/947-5964

4
MC
350133

It is agreed that for the year 1999, in which GPAA acts as agent for the claim owner(s) and has paid any assessments and/or bonds on above claim, GPAA Members have all rights and privileges, as outlined in the GPAA Mining Guide for the same year.

Claim owners, as named above will receive one year free membership in the GPAA including current Mining Guide, Pick & Shovel Gazette and Gold Prospector Magazine.

This agreement expires on 31 August 2005, with annual renewal option.

1998 APR 28 P 12:58
RECEIVED
B.L.M. AZ STATE OFFICE

This agreement is subject to acceptance by Gold Prospectors' Association of America, 4355 Business Park Drive #113, Temecula, CA 92590.

Signatures of Claimants

1. Maya Briggs
2. Jack Adams
3. Michael R. Taylor
4. Mike A. Ordanica
5. Phillip J. Salazar
6. Quincy C. Post
7. Jeani Kachly
8. Vito Lopez

Witnessed on behalf of Gold Prospectors' Club of America:

Kent C Reed Date: 4/5/98
Authorized Representative



350128

YAVAPAI COUNTY RECORDER

1015 Fair Street, Room 228
Prescott, Arizona 86301

(520) 771-3244 FAX (520) 771-3258

350134

TO: Frances Spinella

Date: 5, 29, 98
RE: Amended Notice of Mining
Location
Book: 3572 Page(s): 472

The above-referenced document **HAS BEEN RECORDED AS REQUIRED BY LAW** pursuant to ARS 11-480 and is therefore a matter of official public record.

However, in processing this document, a problem has come to our attention that you may want to be aware of. You may want to consider correcting the problem(s) and re-recording the original document or recording a corrective document. Please consult the party who originally prepared the document regarding the best way to handle this situation.

- 1. Your document was not notarized AND/OR the notary seal is not affixed.
- 2. Your document, which modifies releases assigns a previously recorded document, must state the **BOOK and PAGE** as well as the recording date of the original document.
- 3. Your document is missing the legal description, OR has an incomplete/incorrect legal description.
- 4. Your document refers to exhibits/schedules/attachments which were not in evidence.
- 5. Your document refers to property located in another county.
- 6. OTHER: _____

RECEIVED
B.L.M. STATE OFFICE
1998 JUN -11 P 12:42
PHOENIX, ARIZONA

THE CONTENTS AND LEGALITY OF ALL RECORDED DOCUMENTS ARE THE SOLE RESPONSIBILITY OF THE CUSTOMER. FOR FURTHER ASSISTANCE, PLEASE CONSULT AN ATTORNEY OR TITLE COMPANY.

If you wish your original document re-recorded, please make your corrections and STATE THE REASON FOR RE-RECORDING ON THE FACE OF THE DOCUMENT. Please include every page of the original document in the re-recording. Return the document to this office with the proper recording fees.

Re-recording fees: \$ _____ (If you include a stamped, self-addressed envelope, reduce this amount by \$1.00.)

Deputy Recorder

Enclosure: Fee Schedule ARS §11-480 Other

ENTERED INTO COMPUTER

9/15/98 *Sc*

Frances Spinella
PO Box 5345
Scottsdale AZ 85261

3041569 BK 3572 PG 472
Yavapai County
Patsy Jenney-Colon, Recorder
05/21/1998 12:56P PAGE 1 OF 4
FRANCES SPINELLA
RECORDING FEE 5.00
SURCHARGE 4.00
POSTAGE 0.00

Amended

LOCATION NOTICE FOR PLACER MINING CLAIM

NOTICE IS HEREBY GIVEN that the ABRACADABRA #13 placer mining claim has been claimed by
(see attachment). AMC 350134

This claim is 5280 feet in length and 1320 feet in width. This claim begins at the northwest corner of Section 5 in Township 8 North, Range 2 East Gila and Salt River Base and Meridian, Yavapai County, Arizona and goes east 2640 feet then south 1320 feet then west 5280 feet then north 1320 feet then east 2640 feet ending at the point of the beginning. This claim is marked by four white pvc pipes with black and gold stripes, as location monuments, one at each corner of the claim.

This claim encompasses: S 1/2, NW 1/4 of Section 5 in Township 8 North, Range 2 East
S 1/2, NE 1/4 of Section 6 in Township 8 North, Range 2 East

DATED AND POSTED on this ground this 5 day of APRIL 1998.

Kent C Reed

Kent C. Reed

Authorized Representative

RECEIVED
BLM. AZ STATE OFFICE
1998 JUN -4 P 12:42
PHOENIX, ARIZONA

Name of Claim: ABRACADABRA #13

Location of Claim Sec. 5 & 6 Township 8 N. Range 2 E. Gila & Salt River Base and Meridian

Mining District, Yavapai County, State of Arizona.

	<u>Name of Claimant</u>	<u>Address</u>	<u>Phone</u>
1.	John Albanese	3856 W. Country Gables Phoenix, AZ 85023	602/978-3464
2.	Greg Bowen	4717 N 87th Ave. Phoenix, AZ 85037	602/848-9002
3.	<i>Roger Zollinger</i> Tom Exum	<i>14802 N 38th St</i> 1449 N 40th Ave Phoenix, AZ 85029 <i>32</i>	<i>992-4413</i> 602/848-3645
4.	Larry Lewis	112 S. 1st St. #5 Buckeye, AZ 85326	602/386-2936
5.	Keith Peters <i>STEVEN KING</i>	19033 North St. Phoenix, AZ 85024 <i>2532 W SELDON LN</i> <i>PAX AZ 85021</i>	602/582-2308 <i>864 0756</i>
6.	James Sansom	50668 W. Val Vista Rd. Maricopa, AZ 85239	602/568-2872
7.	Lillian Rackley	2217 W. Shady Glen Ave. Phoenix, AZ 85023	602/375-3009
8.	Stephan West	2541 W. Montebello Ave. Phoenix, AZ 85017	602/779-5777

It is agreed that for the year 1999, in which GPAA acts as agent for the claim owner(s) and has paid any assessments and/or bonds on above claim, GPAA Members have all rights and privileges, as outlined in the GPAA Mining Guide for the same year.

Claim owners, as named above will receive one year free membership in the GPAA including current Mining Guide, Pick & Shovel Gazette and Gold Prospector Magazine.

This agreement expires on 31 August 2005, with annual renewal option.

PHOENIX, ARIZONA

1998 JUN -4 P 12:42

RECEIVED
BLM, AZ STATE OFFICE

This agreement is subject to acceptance by Gold Prospectors' Association of America, 4355 Business Park Drive #113, Temecula, CA 92590.

Signatures of Claimants

1. John Albarose
2. Bauer
3. Robert J. Gallis
4. Larry Lewis
5. Steen King
6. James R. Sansom
7. Lillian Rackley
8. Stephan H. West

Witnessed on behalf of Gold Prospectors' Club of America:

Kent C Reed Date: 4/5/98
Authorized Representative

UNITED STATES
DEPARTMENT OF THE INTERIOR
BUREAU OF LAND MANAGEMENT

RECEIPT AND ACCOUNTING ADVICE

NO. **2389911** 04

TC/AZ

06/04/98

Subject: AMENDMENTS

4 11 38

5.00

Applicant:

FRANCES SPINELLA
BOX 5345
SCOTTSDALE AZ 85261

DDA 1636

Remitter:

Assignor:

LEASE MANAGEMENT DATA NEW UPDATE PAYMENT

ORIGINAL SERIAL NO.	ASG.	TYPE	ST.	CTY.	FUND SYMBOL	ACRES/UNITS	RATE
AMC 350134							

AMOUNT	ANV. DATE	EXP. DATE	BILL CYC.	S/C	DISTRICT	NEXT BILL	MISC. DATA	U of M	ACTUAL UNITS

ASSIGNMENT SERIAL NO.	ASG.	TYPE	ST.	CTY.	FUND SYMBOL	ACRES/UNITS	RATE

AMOUNT	ANV. DATE	EXP. DATE	BILL CYC.	S/C	DISTRICT	NEXT BILL	MISC. DATA	U of M	ACTUAL UNITS

APPLY REMITTANCE			
ACTION	FUND SYMBOL	CTY.	AMOUNT
FILING FEE			
RENTAL			
UNEARNED			
REFUND			
TOTAL			
AMOUNT DUE			

Remarks:

BY:

DATE:

Lease in Escrow?
 KGS?
 Auto Escalates?
 Auto Renew?

Of Interest?
 Operating Rights?
 Operator
 Bond Filed?

FOR MMS USE ONLY

BILLEE	FOREST REFUGE
NUMBER	
OCS SECTION	
CODE	

UNITED STATES
DEPARTMENT OF THE INTERIOR
BUREAU OF LAND MANAGEMENT

RECEIPT AND ACCOUNTING ADVICE

NO. **2389911** 04

TC/AZ

06/04/98

Subject: **AMENDMENTS**

4 11 38

5.00

Applicant:

**FRANCES SPINELLA
BOX 5345
SCOTTSDALE AZ 85261**

DDA 1636

Remitter:

Assignor:

LEASE MANAGEMENT DATA NEW UPDATE PAYMENT

ORIGINAL SERIAL NO.	ASG.	TYPE	ST.	CTY.	FUND SYMBOL	ACRES/UNITS	RATE
AMC 350134							

AMOUNT	ANV. DATE	EXP. DATE	BILL CYC.	S/C	DISTRICT	NEXT BILL	MISC. DATA	U of M	ACTUAL UNITS

ASSIGNMENT SERIAL NO.	ASG.	TYPE	ST.	CTY.	FUND SYMBOL	ACRES/UNITS	RATE

AMOUNT	ANV. DATE	EXP. DATE	BILL CYC.	S/C	DISTRICT	NEXT BILL	MISC. DATA	U of M	ACTUAL UNITS

APPLY REMITTANCE				Remarks:
ACTION	FUND SYMBOL	CTY.	AMOUNT	
FILING FEE				
RENTAL				
UNEARNED				
REFUND				
TOTAL				
AMOUNT DUE				

BY:

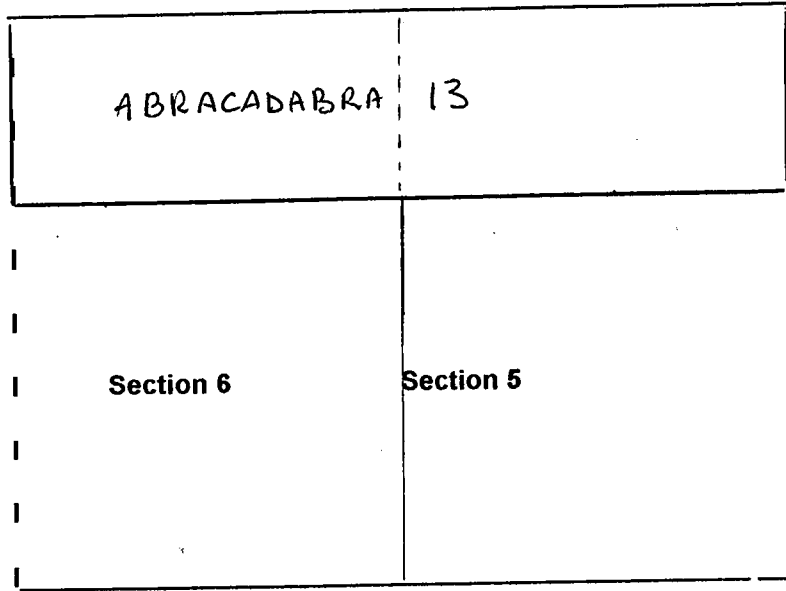
DATE:

Lease in Escrow?
 KGS? Of Interest?
 Auto Escalates? Operating Rights?
 Auto Renew? Operator
 Bond Filed?

FOR MMS USE ONLY

BILLEE	FOREST REFUGE
NUMBER	
OCS SECTION	
CODE	

PLACER CLAIM MAP



ABRACADABRA #13
N 1/3 Sec. 5 T8N R2E
N 1/3 Sec. 6 T8N R2E
Gila and Salt River Base
and Meridian

Scale : 1" = ~~400~~ feet
1326

1. The above map depicts the ABRACADABRA #13 mining claim, which is located in Section 5 and 6, Township 8 North, Range 2 East, Gila and Salt River Base and Meridian, Yavapai County, Arizona.
2. The type of corner and location monuments used are white pvc pipes with black and gold stripes.
3. The bearings and distances in feet between claim corners are beginning at the northwest corner of section 5 2640 feet east to the northeast corner, then 1320 feet south to the southeast corner, then 5280 feet west to the southwest corner, then 1320 feet north to the northwest corner, then 2640 feet east to the point of beginning.

AHC 350134

Name of Claim: ABRACADABRA #13

Location of Claim Sec. 5 & 6 Township 8 N. Range 2 E. Gila & Salt River Base and Meridian

Mining District, Yavapai County, State of Arizona.

	<u>Name of Claimant</u>	<u>Address</u>	<u>Phone</u>
1.	John Albanese	3856 W. Country Gables Phoenix, AZ 85023	602/978-3464
2.	Greg Bowen	4717 N 87th Ave. Phoenix, AZ 85037	602/848-9002
3.	<i>Roger Zollinger</i> Tom Exum	11439 N 40th Ave <i>14802 N 38th St</i> Phoenix, AZ 85029 <i>32</i>	602/843-3645 <i>992-4413</i>
4.	Larry Lewis	112 S. 1st St. #5 Buckeye, AZ 85326	602/386-2936
5.	Keith Peters <i>STEVEN KING</i>	19033 N 6th St Phoenix, AZ 85024 <i>2332 W STEVEN LN</i> <i>PHX AZ 85021</i>	602/582-2308 <i>8640756</i>
6.	James Sansom	50668 W. Val Vista Rd. Maricopa, AZ 85239	602/568-2872
7.	Lillian Rackley	2217 W. Shady Glen Ave. Phoenix, AZ 85023	602/375-3009
8.	Stephan West	2541 W. Montebello Ave. Phoenix, AZ 85017	602/779-5777

It is agreed that for the year 1999, in which GPAA acts as agent for the claim owner(s) and has paid any assessments and/or bonds on above claim, GPAA Members have all rights and privileges, as outlined in the GPAA Mining Guide for the same year.

Claim owners, as named above will receive one year free membership in the GPAA including current Mining Guide, Pick & Shovel Gazette and Gold Prospector Magazine.

This agreement expires on 31 August 2005, with annual renewal option.

PHOENIX, ARIZONA

1998 APR 28 P 12:58

RECEIVED
B.L.M. AZ STATE OFFICE

This agreement is subject to acceptance by Gold Prospectors' Association of America, 4355 Business Park Drive #113, Temecula, CA 92590.

Signatures of Claimants

1. John Albanese
2. Bauer
3. Raymond D. Durr
4. Larry Lewis
5. Stump King
6. James R. Sansom
7. Lillian Baskley
8. Stephan H. West

Witnessed on behalf of Gold Prospectors' Club of America:

Kent C Reed Date: 7/5/98
Authorized Representative

3027904 BK 3560 PG 843
Yavapai County
Patsy Jenney-Colon, Recorder
04/06/1998 10:54A PAGE 1 OF
GOLD PROSPECTORS ASSOC OF PHX
RECORDING FEE 5.00
SURCHARGE 4.00
POSTAGE 1.00

A MC 350135

LOCATION NOTICE FOR PLACER MINING CLAIM

NOTICE IS HEREBY GIVEN that the ABRACADABRA #14 placer mining claim has been claimed by
(see attachment).

This claim is 2640 feet in length and 2640 feet in width. This claim begins at the southwest corner of Section 5 in Township 8 North, Range 2 East Gila and Salt River Base and Meridian, Yavapai County, Arizona and goes north 2640 feet then east 2640 feet then south 2640 feet then west 2640 feet ending at the point of the beginning. This claim is marked by four white pvc pipes with black and gold stripes, as location monuments, one at each corner of the claim.

This claim encompasses: ^{2/3} SW $\frac{1}{4}$ of Section 5 in Township 8 North, Range 2 East.

DATED AND POSTED on this ground this 5th day of APRIL 1998.

Kent C Reed

Kent C. Reed

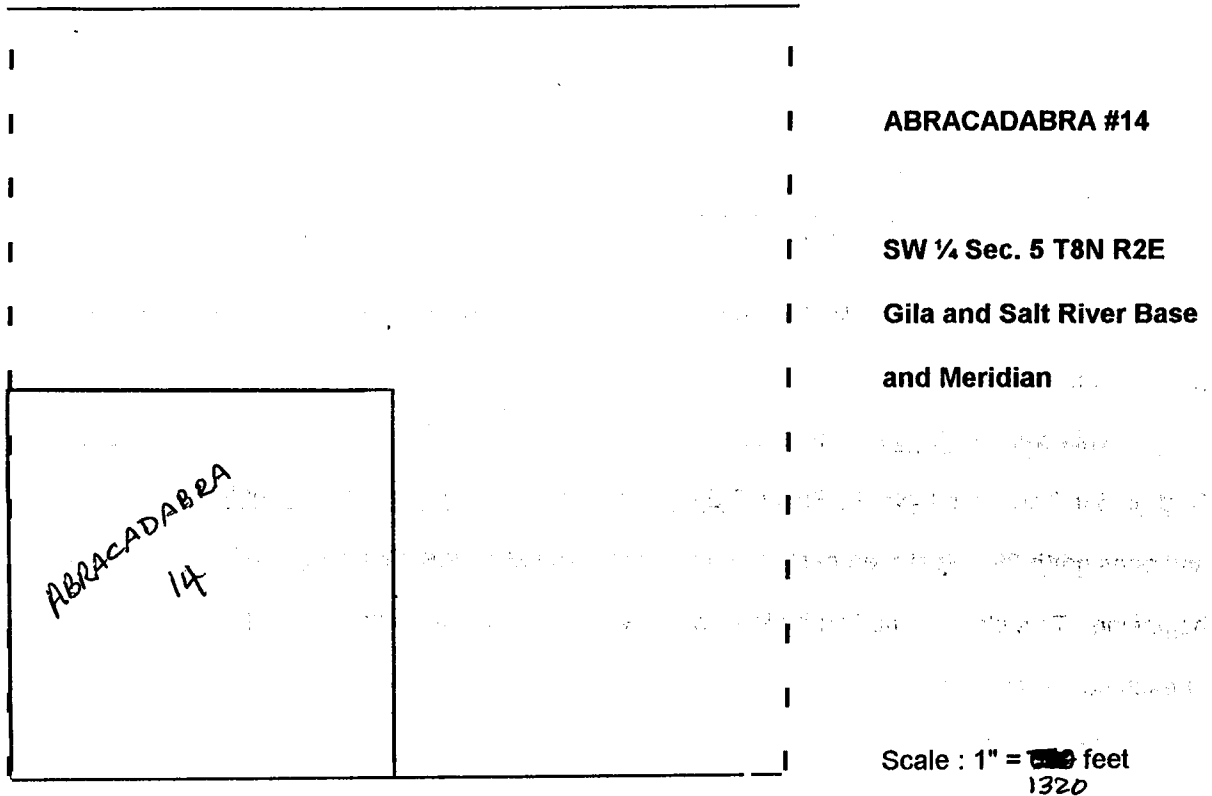
Authorized Agent

PHOENIX, ARIZONA

1998 APR 28 P 12:58

RECEIVED
B.L.M. AZ STATE OFFICE

PLACER CLAIM MAP



1. The above map depicts the ABRACADABRA #14 mining claim, which is located in Section 5, Township 8 North, Range 2 East, Gila and Salt River Base and Meridian, Yavapai County, Arizona.
2. The type of corner and location monuments used are white pvc pipes with black and gold stripes.
3. The bearings and distances in feet between claim corners are beginning at the southwest corner of the claim 2640 feet north to the northwest corner, then 2640 feet east to the northeast corner, then 2640 feet south to the southeast corner, then 2640 feet west to the point of beginning.

A MC 350135

Name of Claim: ABRACADABRA #14

Location of Claim Sec. 5 Township 2 N, Range 2 E, Gila & Salt River Base and Meridian

Mining District, Yavapai County, State of Arizona.

	<u>Name of Claimant</u>	<u>Address</u>	<u>Phone</u>
1.	John Albanesc	3856 W. Country Gables Phocnix, AZ 85023	602/978-3464
2.	Greg Bowen	4717 N 87th Ave. Phocnix, AZ 85037	602/848-9002
3.	Tom Exum <i>Roger F. Zollinger</i>	11439 N. 40th Ave <i>14802 N 38th St</i> Phocnix, AZ 85029 <i>32</i>	602/843-3645 <i>992-4413</i>
4.	Larry Lewis	112 S. 1st St. #5 Buckeye, AZ 85326	602/386-2936
5.	Keith Peters <i>STEVEN KING</i>	19033 N. 6th St. Phocnix, AZ 85024 <i>2532 W SELDON LN</i> <i>PHX AZ 85021</i>	602/582-2308 <i>8640756</i>
6.	James Sansom	50668 W. Val Vista Rd. Maricopa, AZ 85239	602/568-2872
7.	Lillian Rackley	2217 W. Shady Glen Ave. Phocnix, AZ 85023	602/375-3009
8.	Linda West	2541 W. Montebello Ave. Phocnix, AZ 85017	602/779-5777

It is agreed that for the year 1999, in which GPAA acts as agent for the claim owner(s) and has paid any assessments and/or bonds on above claim, GPAA Members have all rights and privileges, as outlined in the GPAA Mining Guide for the same year.

Claim owners, as named above will receive one year free membership in the GPAA including current Mining Guide, Pick & Shovel Gazette and Gold Prospector Magazine.

PHOENIX, ARIZONA
This agreement expires on 31 August 2005, with annual renewal option.

1998 APR 28 P 12:58

RECEIVED
B.L.M. AZ STATE OFFICE

This agreement is subject to acceptance by Gold Prospectors' Association of America, 4355 Business Park Drive #113, Temecula, CA 92590.

Signatures of Claimants

1. John Albanese
2. J. Bauer
3. Roger Gullings
4. Steve King
5. Larry Lewis
6. James R. Larson
7. Lillian Rackley
8. Linda West

Witnessed on behalf of Gold Prospectors' Club of America:

Kent C Reed Date: 4-5-98
Authorized Representative

3027905 BK 3560 PG 844
Yavapai County
Patsy Jenney-Colon, Recorder
04/06/1998 10:54A PAGE 1 OF 4
GOLD PROSPECTORS ASSOC OF PHX
RECORDING FEE 5.00
SURCHARGE 4.00
POSTAGE 1.00

A
MC
350196

LOCATION NOTICE FOR PLACER MINING CLAIM

NOTICE IS HEREBY GIVEN that the ABRACADABRA #15 placer mining claim has been claimed by (see attachment).

This claim is 2640 feet in length and 2640 feet in width. This claim begins at the southwest corner of Section 31 in Township 9 North, Range 2 East Gila and Salt River Base and Meridian, Yavapai County, Arizona and goes east 2640 feet then north 2640 feet then west 2640 feet then south 2640 feet ending at the point of the beginning. This claim is marked by four white pvc pipes with black and gold stripes, as location monuments, one at each corner of the claim.

This claim encompasses: **SW $\frac{1}{4}$, of Section 31 in Township 9 North, Range 2 East**

DATED AND POSTED on this ground this 5th day of APRIL 1998.

Kent C Reed

Kent C. Reed

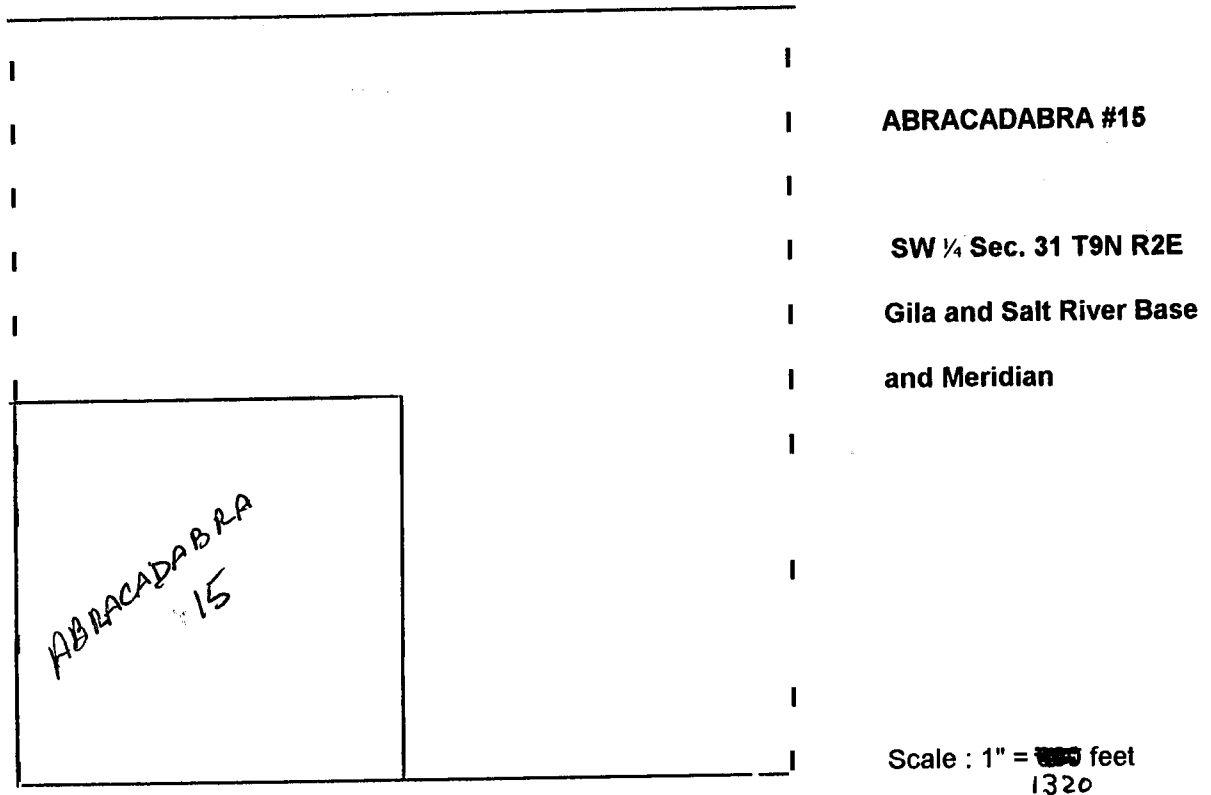
Authorized Agent

PHOENIX, ARIZONA

1998 APR 28 P 12:59

RECEIVED
B.L.M. AZ STATE OFFICE

PLACER CLAIM MAP



1. The above map depicts the ABRACADABRA #15 mining claim, which is located in Section 31, Township 9 North, Range 2 East, Gila and Salt River Base and Meridian, Yavapai County, Arizona.
2. The type of corner and location monuments used are white pvc pipes with black and gold stripes.
3. The bearings and distances in feet between claim corners are beginning at the southwest corner of section 31 2640 feet east to the southeast corner, then 2640 feet north to the northeast corner, then 2640 feet west to the northwest corner, then 2640 feet south to the point of beginning.

AFC 350196

Name of Claim: ABRACADABRA #15

Location of Claim Sec. 31 Township 9 N, Range 2 E, Gila & Salt River Base and Meridian

Mining District, Yavapai County, State of Arizona.

	<u>Name of Claimant</u>	<u>Address</u>	<u>Phone</u>
1.	John Albanese	3856 W. Country Gables Phoenix, AZ 85023	602/978-3464
2.	Gwen Bowen	4717 N 87th Ave. Phoenix, AZ 85037	602/848-9002
3.	Tom Estess <i>Roger Zellinger</i>	11439 N. 10th Ave <i>14802 N 38th St</i> Phoenix, AZ 85029 <i>32</i>	602/843-3645 <i>992-4413</i>
4.	Larry Lewis	112 S. 1st St. #5 Buckeye, AZ 85326	602/386-2936
5.	Keith Peters <i>STEVEN KING</i>	19033 N. 6th St. Phoenix, AZ 85024 <i>9332 W SELDON LN</i> <i>PHX AZ 85021</i>	602/582-2308 <i>8640756</i>
6.	James Sansom	50668 W. Val Vista Rd. Maricopa, AZ 85239	602/568-2872
7.	Lillian Rackley	2217 W. Shady Glen Ave. Phoenix, AZ 85023	602/375-3009
8.	Linda West	2541 W. Montebello Ave. Phoenix, AZ 85017	602/779-5777

It is agreed that for the year 1999, in which GPAA acts as agent for the claim owner(s) and has paid any assessments and/or bonds on above claim, GPAA Members have all rights and privileges, as outlined in the GPAA Mining Guide for the same year.

Claim owners, as named above will receive one year free membership in the GPAA including current Mining Guide, Pick & Shovel Gazette and Gold Prospector Magazine.

This agreement expires on 31 August 2005 with annual renewal option.

RECEIVED
B.L.M. AZ STATE OFFICE

This agreement is subject to acceptance by Gold Prospectors' Association of America, 4355 Business Park Drive #113, Temecula, CA 92590.

Signatures of Claimants

1. John Albanese
2. Gwyn Bowen
3. Roger J. Gallinger
4. Larry Lewer
5. Ken King
6. James R. Sanson
7. Lillian Rackley
8. Linda West

Witnessed on behalf of Gold Prospectors' Club of America:

Kurt C. Reed Date: 4-5-98
Authorized Representative

3027906 BK 3560 PG 845
Yavapai County
Patsy Jenney-Colon, Recorder
04/06/1998 10:54A PAGE 1 OF 4
GOLD PROSPECTORS ASSOC OF PHX
RECORDING FEE 5.00
SURCHARGE 4.00
POSTAGE 1.00

LOCATION NOTICE FOR PLACER MINING CLAIM

NOTICE IS HEREBY GIVEN that the ABRACADABRA #16 placer mining claim has been claimed by
(see attachment).

This claim is 2640 feet in length and 2640 feet in width. This claim begins at the northwest corner of Section 31 in Township 9 North, Range 2 East Gila and Salt River Base and Meridian, Yavapai County, Arizona and goes south 2640 feet then east 2640 feet then north 2640 feet then west 2640 feet ending at the point of the beginning. This claim is marked by four white pvc pipes with black and gold stripes, as location monuments, one at each corner of the claim.

This claim encompasses: NW ¼, of Section 31 in Township 9 North, Range 2 East.

DATED AND POSTED on this ground this 5th day of APRIL 1998.

Kent C Reed

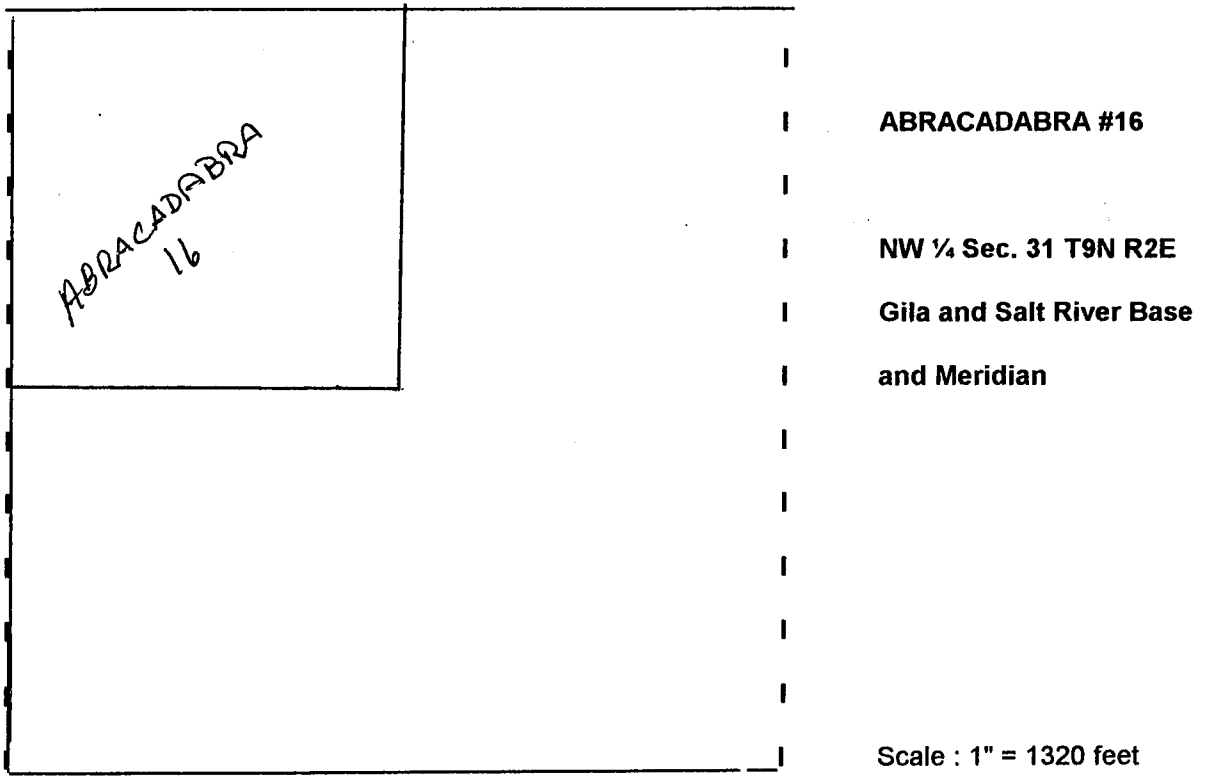
Kent C. Reed

Authorized Agent

PHOENIX, ARIZONA
1998 APR 28 P 12: 59
RECEIVED
B.L.M. AZ STATE OFFICE

A
MC
350137

PLACER CLAIM MAP



1. The above map depicts the ABRACADABRA #16 mining claim, which is located in Section 31, Township 9 North, Range 2 East, Gila and Salt River Base and Meridian, Yavapai County, Arizona.
2. The type of corner and location monuments used are white pvc pipes with black and gold stripes.
3. The bearings and distances in feet between claim corners are beginning at the northwest corner of the claim 2640 feet south to the southwest corner, then 2640 feet east to the southeast corner, then 2640 feet north to the northeast corner, then 2640 feet west to the point of beginning.

Name of Claim: ABRACADABRA #16

Location of Claim Sec. 31 Township 9 N, Range 2 E, Gila & Salt River Base and Meridian

Mining District, Yavapai County, State of Arizona.

	<u>Name of Claimant</u>	<u>Address</u>	<u>Phone</u>
1.	Mary Briggs	2139 W. Elm Phoenix, AZ 85015	602/242-8326
2.	Tom Collison	4402 E. Sheena Dr. Phoenix, AZ 85032	602/971-5146
⑬	James Sansome	50668 W. Val Vista Rd. Maricopa, AZ 85239	602/568-2872
4.	Mike Albert Ordorica	5749 N. 32nd Dr. Phoenix, AZ 85017	602/841-6720
5.	Michael Patton Bruce Austin	1914 W STOTTLER Dr. 2041 E. 3rd Dr. Mesa, AZ 85204 Chandler AZ 85224	899-0378 602/461-8826
6.	Charles Speed	2424 N. 18th Dr. Maricopa, AZ 85239	602/253-7213
7.	Chris Zollinger	18812 N. 19th Dr. Phoenix, AZ 85027	602/992-4413
8.	Stephan West	2541 W. Montebello Ave. Phoenix, AZ 85017	602/779-5777

*7/27/98
 Entered in computer
 as Sansome
 DM*

A MC 350137

It is agreed that for the year 1999, in which GPAA acts as agent for the claim owner(s) and has paid any assessments and/or bonds on above claim, GPAA Members have all rights and privileges, as outlined in the GPAA Mining Guide for the same year.

Claim owners, as named above will receive one year free membership in the GPAA including current Mining Guide, Pick & Shovel Gazette and Gold Prospector Magazine.

This agreement expires on 31 August 2005, with annual renewal option.

RECEIVED
 B.L.M. AZ STATE OFFICE
 1998 APR 28 P 12: 59
 PHOENIX, ARIZONA

This agreement is subject to acceptance by Gold Prospectors' Association of America, P.O. Box 113, Temecula, CA 92590.

BK 3560 Pg 845
FEE # 3027906

Signatures of Claimants

- 1. Mary Briggs
- 2. Joseph ...
- 3. Jane R. Larson
- 4. Mike A. Ordano
- 5. Bruce Auer
- 6. Charles A. ...
- 7. Chris ...
- 8. Stephan H. West

Witnessed on behalf of Gold Prospectors' Club of America:

Kent C. Reed Date: 4/5/98
Authorized Representative

3027907 BK 3560 PG 846
Yavapai County
Patsy Jenney-Colon, Recorder
04/06/1998 10:54A PAGE 1 OF 4
GOLD PROSPECTORS ASSOC OF PHX
RECORDING FEE 5.00
SURCHARGE 4.00
POSTAGE 1.00

APR 06 1998

LOCATION NOTICE FOR PLACER MINING CLAIM

NOTICE IS HEREBY GIVEN that the ABRACADABRA #17 placer mining claim has been claimed by (see attachment).

This claim is 2640 feet in length and 2640 feet in width. This claim begins at the southeast corner of Section 31 in Township 9 North, Range 2 East Gila and Salt River Base and Meridian, Yavapai County, Arizona and goes north 2640 feet then west 2640 feet then south 2640 feet then east 2640 feet ending at the point of the beginning. This claim is marked by four white pvc pipes with black and gold stripes, as location monuments, one at each corner of the claim.

This claim encompasses: SE 1/4, of Section 31 in Township 9 North, Range 2 East.

DATED AND POSTED on this ground this 5th day of APRIL 1998.



Kent C. Reed

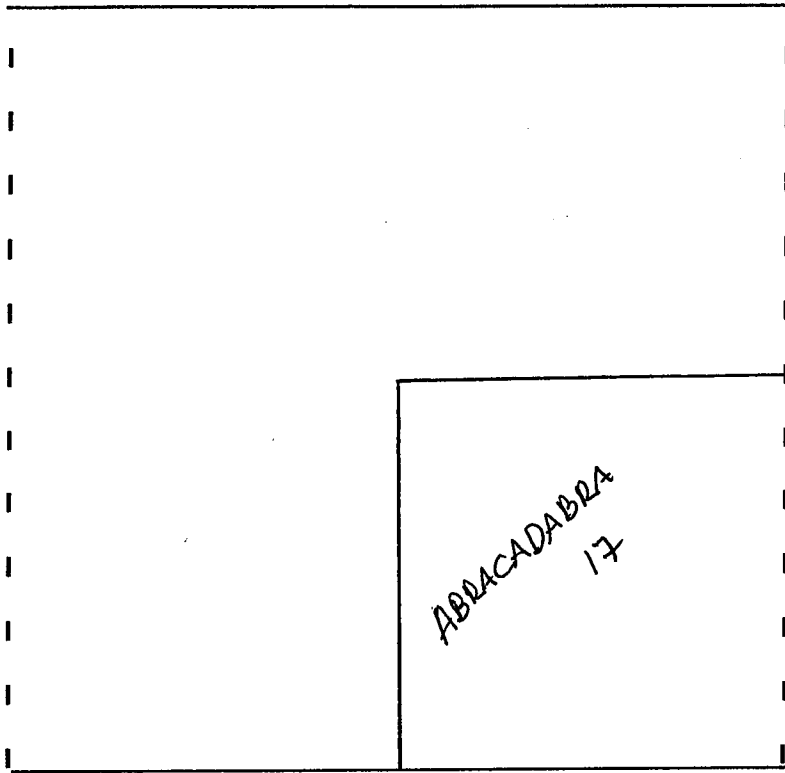
Authorized Agent

PHOENIX, ARIZONA

1998 APR 28 P 1:00

RECEIVED
B.L.M. AZ STATE OFFICE

PLACER CLAIM MAP



ABRACADABRA #17

SE ¼ Sec. 31 T9N R2E

Gila and Salt River Base
and Meridian

Scale : 1" = 1320 feet

1. The above map depicts the ABRACADABRA #17 mining claim, which is located in Section 31, Township 9 North, Range 2 East, Gila and Salt River Base and Meridian, Yavapai County, Arizona.
2. The type of corner and location monuments used are white pvc pipes with black and gold stripes.
3. The bearings and distances in feet between claim corners are beginning at the southeast corner of the claim 2640 feet north to the northeast corner, then 2640 feet west to the northwest corner, then 2640 feet south to the southwest corner, then 2640 feet east to the point of beginning.

Name of Claim: ABRACADABRA #17

Location of Claim Sec. 31 Township 9 N, Range 2 E, Gila & Salt River Base and Meridian

Mining District, Yavapai County, State of Arizona.

	<u>Name of Claimant</u>	<u>Address</u>	<u>Phone</u>
1.	Mary Briggs	2139 W. Elm Phoenix, AZ 85015	602/242-8326
2.	Tom Collison	4402 E. Sheena Dr. Phoenix, AZ 85032	602/971-5146
3.	Michael Laybe	2443 E. Indianola Phoenix, AZ 85016	602/956-5268
4.	Mike Albert Ordorica	5749 N. 32nd Dr. Phoenix, AZ 85017	602/841-6720
5.	Michael Patton Bruce Austin	2044 E. 3rd Dr. 1714 W STOTTLER Dr. Mesa AZ 85204 Chandler AZ 85224	602/461-8826 602-0378
6.	Anthony C. Porter	15695 N. Anderson Rd. Maricopa, AZ 85239	602/568-3303
7.	Jim Rackley	2217 W. Shady Glen Ave. Phoenix, AZ 85023	602/375-3009
8.	Pete Radjenovich	8714 E. Picadilly Scottsdale, AZ 85251	602/947-5964

4700 350138

It is agreed that for the year 1999, in which GPAA acts as agent for the claim owner(s) and has paid any assessments and/or bonds on above claim, GPAA Members have all rights and privileges, as outlined in the GPAA Mining Guide for the same year.

Claim owners, as named above will receive one year free membership in the GPAA including current Mining Guide, Pick & Shovel Gazette and Gold Prospector Magazine.

This agreement expires on 31 August 2005, with annual renewal option.

PHOENIX, ARIZONA
1998 APR 28 P 1:00
RECEIVED
B.L.M. AZ STATE OFFICE

This agreement is subject to acceptance by Gold Prospectors' Association of America, 4355 Business Park Drive #113, Temecula, CA 92590.

Signatures of Claimants

1. Mary Briggs
2. Jack [unclear]
3. Michael B. [unclear]
4. Mike A. Oudouca
5. Bruce Austin
6. Anthony C. [unclear]
7. Jan. Puchly
8. Pete [unclear]

Witnessed on behalf of Gold Prospectors' Club of America:

Kent C Reed Date: 4/5/98
Authorized Representative

3027908 BK 3560 PG 847
Yavapai County
Patsy Jenney-Colon, Recorder
04/06/1998 10:54A PAGE 1 OF 4
GOLD PROSPECTORS ASSOC OF PHX
RECORDING FEE 5.00
SURCHARGE 4.00
POSTAGE 1.00

AHC 350199

LOCATION NOTICE FOR PLACER MINING CLAIM

NOTICE IS HEREBY GIVEN that the ABRACADABRA #18 placer mining claim has been claimed by (see attachment).

This claim is 2640 feet in length and 2640 feet in width. This claim begins at the northeast corner of Section 31 in Township 9 North, Range 2 East Gila and Salt River Base and Meridian, Yavapai County, Arizona and goes south 2640 feet then west 2640 feet then north 2640 feet then east 2640 feet ending at the point of the beginning. This claim is marked by four white pvc pipes with black and gold stripes, as location monuments, one at each corner of the claim.

This claim encompasses: **NE ¼, of Section 31 in Township 9 North, Range 2 East**

DATED AND POSTED on this ground this 5th day of APRIL 1998.

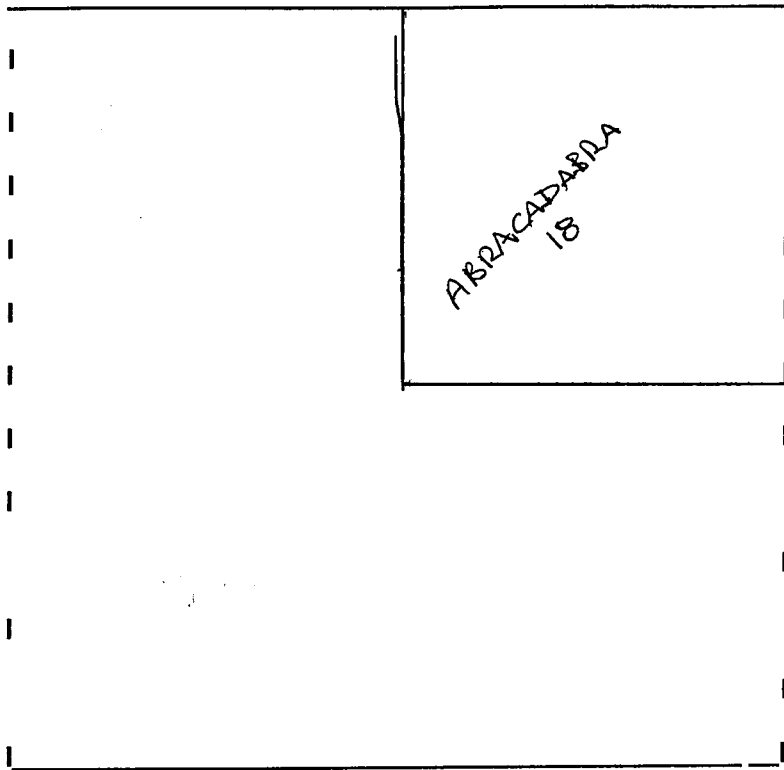
Kent C Reed

Kent C. Reed

Authorized Agent

RECEIVED
B.L.M. AZ STATE OFFICE
1998 APR 28 P 1:00
PHOENIX, ARIZONA

PLACER CLAIM MAP



ABRACADABRA #18

NE ¼ Sec. 31 T9N R2E

**Gila and Salt River Base
and Meridian**

Scale : 1" = ~~2640~~ feet
1320

1. The above map depicts the ABRACADABRA #18 mining claim, which is located in Section 31, Township 9 North, Range 2 East, Gila and Salt River Base and Meridian, Yavapai County, Arizona.
2. The type of corner and location monuments used are white pvc pipes with black and gold stripes.
3. The bearings and distances in feet between claim corners are beginning at the northeast corner of section 31 2640 feet south to the southeast corner, then 2640 feet west to the southwest corner, then 2640 feet north to the northwest corner, then 2640 feet east to the point of beginning.

Name of Claim: ABRACADABRA #18

Location of Claim Sec. 31 Township 9 N, Range 2 E, Gila & Salt River Base and Meridian

Mining District, Yavapai County, State of Arizona.

	<u>Name of Claimant</u>	<u>Address</u>	<u>Phone</u>
1.	Chris Zollinger	18812 N. 19th Dr. Phoenix, AZ 85027	602/992-413
2.	Gwen Bowen	4717 N 87th Ave. Phoenix, AZ 85037	602/848-9002
3.	Tom Exam STEVEN KING	1439 N. 40th Ave Phoenix, AZ 85029 2732 W SELDON PHX AZ 85021	602/843-3645 8640756
4.	Larry Lewis	112 S. 1st St. #5 Buckeye, AZ 85326	602/386-2936
5.	RONALD E LENTZ Keith Peters	1415N COUNTRY CLUB DR #1053 19035 N. 6th St. PHX AZ 85201 Phoenix, AZ 85024	8149202 602/582-3308
6.	James Sansom	50668 W. Val Vista Rd. Maricopa, AZ 85239	602/568-2872
7.	Lillian Rackley	2217 W. Shady Glen Ave. Phoenix, AZ 85023	602/375-3009
8.	Linda West	2541 W. Montebello Ave. Phoenix, AZ 85017	602/779-5777

MFC 350139

PHOENIX, ARIZONA

1998 APR 28 P 1:00

RECEIVED
B.L.M. AZ STATE OFFICE



It is agreed that for the year 1999, in which GPAA acts as agent for the claim owner(s) and has paid any assessments and/or bonds on above claim, GPAA Members have all rights and privileges, as outlined in the GPAA Mining Guide for the same year.

Claim owners, as named above will receive one year free membership in the GPAA including current Mining Guide, Pick & Shovel Gazette and Gold Prospector Magazine.

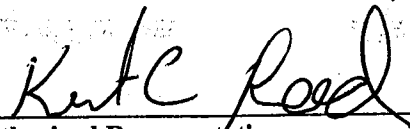
This agreement expires on 31 August 2005, with annual renewal option.

This agreement is subject to acceptance by Gold Prospectors' Association of America, 4355 Business Park Drive #113, Temecula, CA 92590.

Signatures of Claimants

1. 
2. Isyrd Bower
3. Stem King
4. Larry Lewis
5. 
6. James R. Sanson
7. Lillian Rackley
8. Linda West

Witnessed on behalf of Gold Prospectors' Club of America:

 Date: 4-5-98
Authorized Representative

3027909 BK 3560 PG 848
Yavapai County
Patsy Jenney-Colon, Recorder
04/06/1998 10:54A PAGE 1 OF 4
GOLD PROSPECTORS ASSOC OF PHX
RECORDING FEE 5.00
SURCHARGE 4.00
POSTAGE 1.00

4 HC 350140

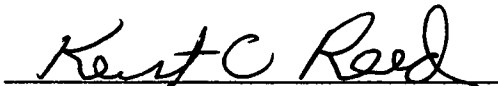
LOCATION NOTICE FOR PLACER MINING CLAIM

NOTICE IS HEREBY GIVEN that the ABRACADABRA #19 placer mining claim has been claimed by (see attachment).

This claim is 2640 feet in length and 2640 feet in width. This claim begins at the southeast corner of Section 30 in Township 9 North, Range 2 East Gila and Salt River Base and Meridian, Yavapai County, Arizona and goes north 2640 feet then west 2640 feet then south 2640 feet then east 2640 feet ending at the point of the beginning. This claim is marked by four white pvc pipes with black and gold stripes, as location monuments, one at each corner of the claim.

This claim encompasses: SE ¼, of Section 30 in Township 9 North, Range 2 East.

DATED AND POSTED on this ground this 5th day of APRIL 1998.




Kent C. Reed

Authorized Agent

RECEIVED
B.L.M. AZ STATE OFFICE
1998 APR 28 P 1:00
PHOENIX, ARIZONA

PLACER CLAIM MAP

PAGE 2 OF 4
BK 3560 PG 848 FEE#3027909



ABRACADABRA #19

SE ¼ Sec. 30 T9N R2E

**Gila and Salt River Base
and Meridian**

Scale : 1" = 1320 feet

1. The above map depicts the ABRACADABRA #19 mining claim, which is located in Section 30, Township 9 North, Range 2 East, Gila and Salt River Base and Meridian, Yavapai County, Arizona.

2. The type of corner and location monuments used are white pvc pipes with black and gold stripes.

3. The bearings and distances in feet between claim corners are beginning at the southeast corner of the claim 2640 feet north to the northeast corner, then 2640 feet west to the northwest corner, then 2640 feet south to the southwest corner, then 2640 feet east to the point of beginning.

Name of Claim: ABRACADABRA #19

Location of Claim Sec. 30 Township 9 N. Range 2 E. Gila & Salt River Base and Meridian

Mining District, Yavapai County, State of Arizona.

	<u>Name of Claimant</u>	<u>Address</u>	<u>Phone</u>
1.	Mary Briggs	2139 W. Elm Phoenix, AZ 85015	602/242-8326
2.	Tom Collison	4402 E. Sheena Dr. Phoenix, AZ 85032	602/971-5146
3.	Michael Laybc	2443 E. Indianola Phoenix, AZ 85016	602/956-5268
4.	Mike Albert Ordorica	5749 N. 32nd Dr. Phoenix, AZ 85017	602/841-6720
5.	<i>George James</i> Michael Patton	<i>8569 W Modhock</i> 2041 E. 3rd Dr. Mesa, AZ 85204 <i>Chandler AZ 85305</i>	<i>872-8379</i> 602/461-8826
6.	Anthony C. Porter	15695 N. Anderson Rd. Maricopa, AZ 85239	602/568-3303
7.	Jim Rackley	2217 W. Shady Glen Ave. Phoenix, AZ 85023	602/375-3009
8.	Stephan West	2541 W. Montebello Ave. Phoenix, AZ 85017	602/779-5777

A MC 350140

It is agreed that for the year 1999, in which GPAA acts as agent for the claim owner(s) and has paid any assessments and/or bonds on above claim, GPAA Members have all rights and privileges, as outlined in the GPAA Mining Guide for the same year.

Claim owners, as named above will receive one year free membership in the GPAA including current Mining Guide, Pick & Shovel Gazette and Gold Prospector Magazine.

This agreement expires on 31 August 2005, with annual renewal option.

PHOENIX, ARIZONA
 RECEIVED
 B.L.M. AZ STATE OFFICE
 1998 APR 28 P 1:00

This agreement is subject to acceptance by Gold Prospectors' Association of America, 4355 Business Park Drive #113, Temecula, CA 92590.

Signatures of Claimants

1. May Briggs
2. Jack Benson
3. Michael R. [unclear]
4. Mike A. Ordanica
5. Luigi James
6. Anthony C. [unclear]
7. Jean Kelly
8. Stephan H. West

Witnessed on behalf of Gold Prospectors' Club of America:

Kent C. [unclear] Date: 4/5/98
Authorized Representative

3027910 BK 3560 PG 849
Yavapai County
Patsy Jenney-Colon, Recorder
04/06/1998 10:54A PAGE 1 OF 4
GOLD PROSPECTORS ASSOC OF PHX
RECORDING FEE 5.00
SURCHARGE 4.00
POSTAGE 1.00

A HC 350141

LOCATION NOTICE FOR PLACER MINING CLAIM

NOTICE IS HEREBY GIVEN that the ABRACADABRA #20 placer mining claim has been claimed by (see attachment).

This claim is 2640 feet in length and 2640 feet in width. This claim begins 1320 feet south of the northwest corner of Section 29 in Township 9 North, Range 2 East Gila and Salt River Base and Meridian, Yavapai County, Arizona and goes south 2640 feet then east 2640 feet then north 2640 feet then west 2640 feet ending at the point of the beginning. This claim is marked by four white pvc pipes with black and gold stripes, as location monuments, one at each corner of the claim.

This claim encompasses: **S $\frac{1}{2}$ NW $\frac{1}{4}$, of Section 29 in Township 9 North, Range 2 East**

N $\frac{1}{2}$ SW $\frac{1}{4}$ of Section 29 in Township 9 North, Range 2 East

DATED AND POSTED on this ground this 5th day of APRIL 1998.



Kent C. Reed

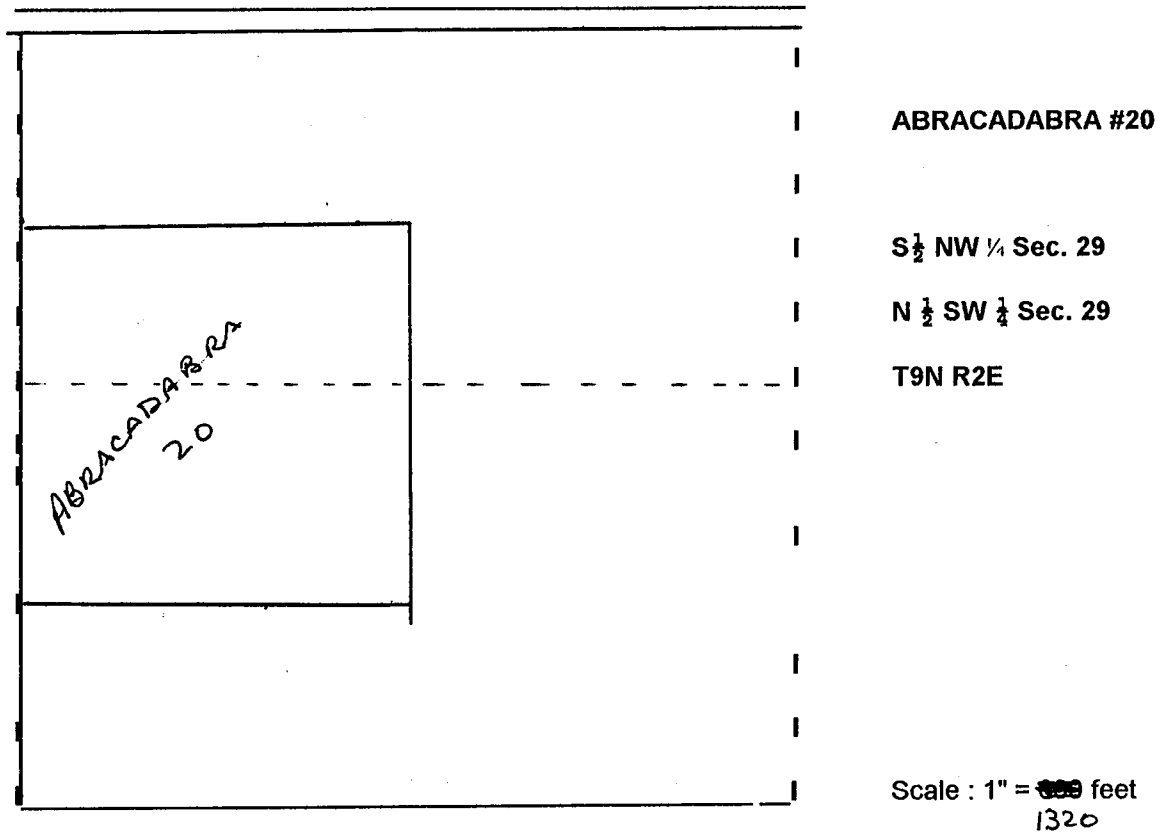
Authorized Agent

PHOENIX, ARIZONA

1998 APR 28 P 1:01

RECEIVED
B.L.M. AZ STATE OFFICE

PLACER CLAIM MAP



1. The above map depicts the ABRACADABRA #20 mining claim, which is located in Section 29, Township 9 North, Range 2 East, Gila and Salt River Base and Meridian, Yavapai County, Arizona.
2. The type of corner and location monuments used are white pvc pipes with black and gold stripes.
3. The bearings and distances in feet between claim corners are beginning 1320 feet south of the northwest corner of section 29 2640 feet south to the southwest corner, then 2640 feet east to the southeast corner, then 2640 feet north to the northeast corner, then 2640 feet west to the point of beginning.

Name of Claim: ABRACADABRA #20

Location of Claim Sec. 29 Township 9 N, Range 2 E, Gila & Salt River Base and Meridian

Mining District, Yavapai County, State of Arizona.

	<u>Name of Claimant</u>	<u>Address</u>	<u>Phone</u>
1.	Chris Zollinger	18812 N. 19th Dr. Phoenix, AZ 85027	602/9924413
2.	Gwen Bowen	4717 N 87th Ave. Phoenix, AZ 85037	602/848-9002
3.	Tom Enam STEVEN KING	1439 N. 40th Ave Phoenix, AZ 85029 2332 W SELDON LN PHX AZ 85081	602/842-3645 8640756
4.	Boyd Reifschneider	7844 E. Culver Scottsdale, AZ 85257	602/947-5282
5.	RONALD E. KENTZ Keith Peters	1415 N COUNTRY CLUB DR #1058 19033 N. 6th St. MESA AZ 85201 Phoenix, AZ 85024	844-9202 602/502-2308
6.	James Sansom	50668 W. Val Vista Rd. Maricopa, AZ 85239	602/568-2872
7.	Lillian Rackley	2217 W. Shady Glen Ave. Phoenix, AZ 85023	602/375-3009
8.	Linda West	2541 W. Montebello Ave. Phocnix, AZ 85017	602/779-5777

AFC 350141

It is agreed that for the year 1999, in which GPAA acts as agent for the claim owner(s) and has paid any assessments and/or bonds on above claim, GPAA Members have all rights and privileges, as outlined in the GPAA Mining Guide for the same year.



Claim owners, as named above, receive one year free membership in the GPAA including current Mining Guide, Pick & Shovel Gazette and Gold Prospector Magazine.

This agreement expires on 31 August 2003, with annual renewal option.

RECEIVED
 B.L.M. AZ STATE OFFICE

This agreement is subject to acceptance by Gold Prospectors' Association of America, 4355 Business Park Drive #113, Temecula, CA 92590.

Signatures of Claimants

1. 
2. Guy A. Bowen
3. Steve King
4. Raymond J. Pfeiffer
5. 
6. James R. Hanson
7. Lillian Rackley
8. Linda West

Witnessed on behalf of Gold Prospectors' Club of America:

Red C. Reed Date: 7-5-98
Authorized Representative

3027911 BK 3560 PG 850
Yavapai County
Patsy Jenney-Colon, Recorder
04/06/1998 10:54A PAGE 1 OF 4
GOLD PROSPECTORS ASSOC OF PHX
RECORDING FEE 5.00
SURCHARGE 4.00
POSTAGE 1.00

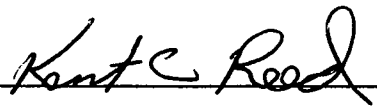
LOCATION NOTICE FOR PLACER MINING CLAIM

NOTICE IS HEREBY GIVEN that the ABRACADABRA #21 placer mining claim has been claimed by
(see attachment).

This claim is **2640 feet** in length and **2640 feet** in width. This claim begins at the **northeast corner** of **Section 8 in Township 8 North, Range 2 East Gila and Salt River Base and Meridian, Yavapai County, Arizona** and goes **south 2640 feet then west 2640 feet then north 2640 feet then east 2640 feet** ending at the point of the beginning. This claim is marked by four white pvc pipes with black and gold stripes, as location monuments, one at each corner of the claim.

This claim encompasses: **NE ¼, of Section 8 in Township 8 North, Range 2 East**

DATED AND POSTED on this ground this 5th day of APRIL 1998.




Kent C. Reed
Authorized Agent

A MC 350142

PHOENIX, ARIZONA
1998 APR 28 P 1:01
RECEIVED
B.L.M. AZ STATE OFFICE

PLACER CLAIM MAP



ABRACADABRA #21

NE ¼ Sec. 8

T8N R2E

Scale : 1" = 1320 feet

1. The above map depicts the ABRACADABRA #21 mining claim, which is located in **Section 8, Township 8 North, Range 2 East**, Gila and Salt River Base and Meridian, Yavapai & Maricopa County, Arizona.
2. The type of corner and location monuments used are white pvc pipes with black and gold stripes.
3. The bearings and distances in feet between claim corners are beginning **2640 feet east** of the northwest corner of section 16, **2640 feet south** to the southwest corner, then **1320 feet east** to the southeast corner, then **2640 feet north** to the northeast corner, then **1320 feet west** to the point of beginning.

Name of Claim: ABRACADABRA # ~~21~~ 21

Location of Claim Section 8 Township 8 N. Range 2 E. Gila & Salt River Base and Meridian

Mining District, Yavapai County, State of Arizona.

	<u>Name of Claimant</u>	<u>Address</u>	<u>Phone</u>
1.	Ron Irvine	7108 W. Mulberry Phoenix, AZ 85033	602/849-1364
2.	<i>Phillip J. SALAZAR</i> Patrick Kennison	<i>2414 N. Brimhall</i> <i>MESA AZ 85203</i> 445 E. Utopia Rd. Phoenix, AZ 85024	<i>969-6468</i> 602/561-9887
3.	Dick Schneider.	9990 N. Scottsdale Rd. #2050 Scottsdale, AZ 85253	602/998-2870
4.	Boyd Reifschneider	7844 E. Culver Scottsdale, AZ 85257	602/947-5282
5.	Joel Severson	1120 W. Oxford Dr. Tempe, AZ 85283	602/897-7193
6.	Karen Walter	3105 W. Mandalay Ln. Phoenix, AZ 85023	602/942-7523
7.	Stephan West	2541 W. Montebello Phoenix, AZ 85017	602/779-5777
8.	Charles A. Speed	2424 N. 18th Dr. Phoenix, AZ 85007	602/253-7213

It is agreed that for the year 1999, in which GPAA acts as agent for the claim owner(s) and has paid any assessments and/or bonds on above claim, GPAA Members have all rights and privileges, as outlined in the GPAA Mining Guide for the same year.

Claim owners, as named above will receive one year free membership in the GPAA including current Mining Guide, Pick & Shovel Gazette and Gold Prospector Magazine.

This agreement expires on 31 August 2005, with annual renewal option.

RECEIVED
B.L.M. AZ STATE OFFICE

A MC 350142

PHOENIX ARIZONA

1998 APR 28 P 1:09

This agreement is subject to acceptance by Gold Prospectors' Association of America, 4355 Business Park Drive #113, Temecula, CA 92590.

Signatures of Claimants

1. Rona D. Miller
2. Phillip J. Salazar
3. Dan Schrock
4. Boyd T. Reppelmeier
5. Joel Severson
6. Karen L. Walter
7. Stephan H. West
8. Charles P. Reed

Witnessed on behalf of Gold Prospectors' Club of America:

Kent C Reed Date: 4/5/98
Authorized Representative

3027912 BK 3560 PG 851
Yavapai County
Patsy Jenney-Colon, Recorder
04/06/1998 10:54A PAGE 1 OF 4
GOLD PROSPECTORS ASSOC OF PHX
RECORDING FEE 5.00
SURCHARGE 4.00
POSTAGE 1.00

LOCATION NOTICE FOR PLACER MINING CLAIM

NOTICE IS HEREBY GIVEN that the CALAMITY #1 placer mining claim has been claimed by (see attachment).

This claim is **2640 feet** in length and **2640 feet** in width. This claim begins **1320 feet north** of the northwest corner of **Section 21 in Township 8 North, Range 2 East Gila and Salt River Base and Meridian, Yavapai & Maricopa County, Arizona** and goes **south 1320 feet then east 2640 feet then north 2640 feet then west 2640 feet then south 1320 feet** ending at the point of the beginning. This claim is marked by four white pvc pipes with black and gold stripes, as location monuments, one at each corner of the claim.

This claim encompasses: **S $\frac{1}{2}$ NW $\frac{1}{4}$, of Section 21 in Township 8 North, Range 2 East**

N $\frac{1}{2}$ SW $\frac{1}{4}$ of Section 16 in Township 8 North, Range 2 East

DATED AND POSTED on this ground this 5th day of APRIL 1998.



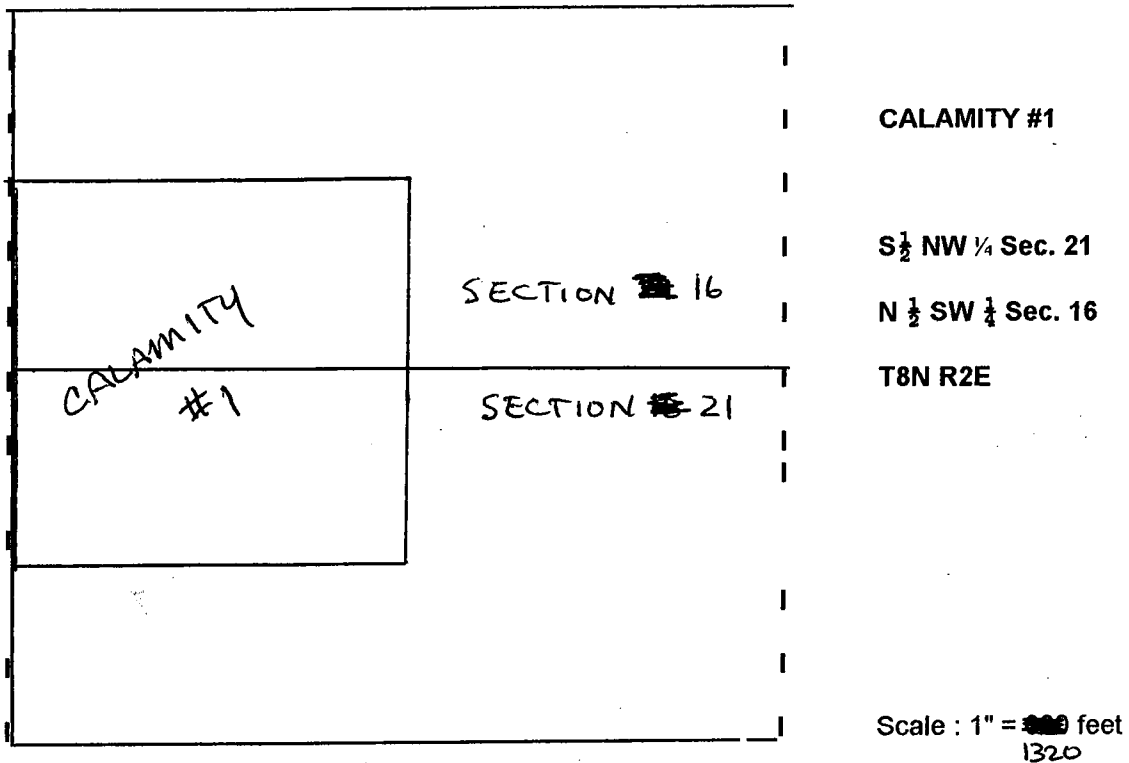
Kent C. Reed

Authorized Agent

RECEIVED
BLM. AZ STATE OFFICE
1998 APR 28 P 1:01
PHOENIX, ARIZONA

A MC 350143

PLACER CLAIM MAP



1. The above map depicts the **CALAMITY #1** mining claim, which is located in **Sections 16 & 21, Township 8 North, Range 2 East, Gila and Salt River Base and Meridian, Yavapai & Maricopa County, Arizona.**
2. The type of corner and location monuments used are white pvc pipes with black and gold stripes.
3. The bearings and distances in feet between claim corners are beginning **1320 feet south** of the northwest corner of section 21, **2640 feet south** to the southwest corner, then **2640 feet east** to the southeast corner, then **2640 feet north** to the northeast corner, then **2640 feet west** then **1320 feet south** to the point of beginning.

Name of Claim: CALAMITY #1

Location of Claim Sections 16 & 21 Township 8 N, Range 2 E, Gila & Salt River Base and Meridian

Mining District, Yavapai & Maricopa County, State of Arizona.

	<u>Name of Claimant</u>	<u>Address</u>	<u>Phone</u>
1.	Jeanne B. Spinella	1747 E. Northern Ave. #150 Phoenix, AZ 85020	602/997-7151
2.	Gwyn Bowen	4717 N 87th Ave. Phoenix, AZ 85037	602/848-9002
3.	Tom F. King STEPHEN KING	1499 N. 40th Ave Phoenix, AZ 85029 2332 W SELDON LN PHX AZ 8502	602/843-3645 8640756
4.	Boyd Reifschneider	7844 E. Culver Scottsdale, AZ 85257	602/947-5282
5.	RONALD E LENTZ Keith Peters	1415N COUNTRY CLUB DR #105B 19033 N. 6th St. MESA AZ 85204	844 9202 602/582-2308
6.	Dick Schneider	9990 N. Scottsdale Rd. #2050 Scottsdale, AZ 85253	602/998-2870
7.	Lillian Rackley	2217 W. Shady Glen Ave. Phoenix, AZ 85023	602/375-3009
8.	Linda West	2541 W. Montebello Ave. Phoenix, AZ 85017	602/779-5777

A HC 350143

RECEIVED
 B.L.M. AZ STATE OFFICE
 1998 APR 28 P 1:01
 PHOENIX, ARIZONA

It is agreed that for the year 1999, in which GPAA acts as agent for the claim owner(s) and has paid any assessments and/or bonds on above claim, GPAA Members have all rights and privileges, as outlined in the GPAA Mining Guide for the same year.

Claim owners, as named above will receive one year free membership in the GPAA including current Mining Guide, Pick & Shovel Gazette and Gold Prospector Magazine.

This agreement expires on 31 August 2005, with annual renewal option.

This agreement is subject to acceptance by Gold Prospectors' Association of America, 4355 Business Park Drive #113, Temecula, CA 92590.

Signatures of Claimants

1. Jeanna B Spinella
2. Guy n Bowen
3. Stun King
4. Beard L. Pfeiffer
5. John B. [unclear]
6. [unclear]
7. Sullivan Rackley
8. Linda West

Witnessed on behalf of Gold Prospectors' Club of America:

Ken C. Reed Date: 4-5-98
Authorized Representative

3027913 BK 3560 PG 852
Yavapai County
Patsy Jenney-Colon, Recorder
04/06/1998 10:54A PAGE 1 OF 4
GOLD PROSPECTORS ASSOC OF PHX
RECORDING FEE 5.00
SURCHARGE 4.00
POSTAGE 1.00

LOCATION NOTICE FOR PLACER MINING CLAIM

NOTICE IS HEREBY GIVEN that the CALAMITY #2 placer mining claim has been claimed by (see attachment).

This claim begins 1320 feet north of the northwest corner of Section 16 in Township 8 North, Range 2 East Gila and Salt River Base and Meridian, Yavapai & Maricopa County, Arizona and goes east 2640 feet then north 505 feet then west 698 feet then north 1456 feet then west 776 feet then north 1456 feet then west 1152 feet then south 3417 feet ending at the point of the beginning. This claim is marked by four white pvc pipes with black and gold stripes, as location monuments, one at each corner of the claim.

This claim encompasses: **S $\frac{1}{2}$ N $\frac{1}{2}$ SW $\frac{1}{4}$** , of Section 16 in Township 8 North, Range 2 East

N $\frac{1}{4}$ N $\frac{1}{2}$ SW $\frac{1}{4}$ of Section 16 in Township 8 North, Range 2 East

contiguous to the Big Bend Claims

S $\frac{1}{4}$ S $\frac{1}{2}$ NW $\frac{1}{4}$ of Section 16 in Township 8 North, Range 2 East

contiguous to the Big Bend Claims

N $\frac{1}{2}$ SW $\frac{1}{4}$ NW $\frac{1}{4}$ of Section 16 in Township 8 North, Range 2 East


contiguous to the Big Bend Claims

S $\frac{1}{2}$ SW $\frac{1}{4}$ NW $\frac{1}{4}$ of Section 16 in Township 8 North, Range 2 East

contiguous to the Big Bend Claims

The north and east borders of the Calamity #2 claim is contiguous to the Big Bend Claims.

DATED AND POSTED on this ground this 5th day of APRIL 1998.



Kent C. Reed

Authorized Agent

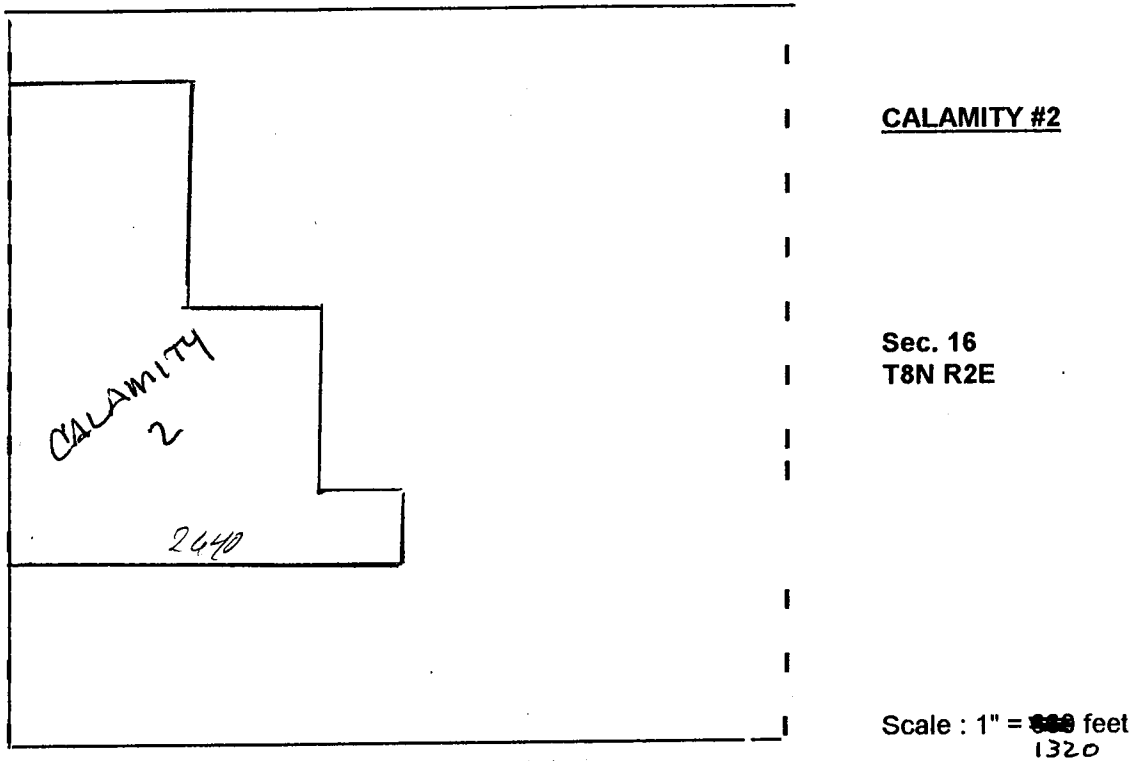
PHOENIX, ARIZONA

1998 APR 28 P 1:01

RECEIVED
B.L.M. AZ STATE OFFICE

A MC 350144

PLACER CLAIM MAP



1. The above map depicts the **CALAMITY #2** mining claim, which is located in **Section 16 Township 8 North, Range 2 East, Gila and Salt River Base and Meridian, Yavapai & Maricopa County, Arizona.**
2. The type of corner and location monuments used are white pvc pipes with black and gold stripes.
3. The bearings and distances in feet between claim corners are beginning **1320 feet north** of the northwest corner of **Section 16 in Township 8 North, Range 2 East Gila and Salt River Base and Meridian, Yavapai & Maricopa County, Arizona** and goes **east 2640 feet** then **north 505 feet** then **west 698 feet** then **north 1456 feet** then **west 776 feet** then **north 1456 feet** then **west 1152 feet** then **south 3417 feet** ending at the point of the beginning

Name of Claim: CALAMITY #2

Location of Claim Sections 16 Township 8 N, Range 2 E, Gila & Salt River Base and Meridian

Mining District, Yavapai & Maricopa County, State of Arizona.

	<u>Name of Claimant</u>	<u>Address</u>	<u>Phone</u>
1.	Terry Huff	15860 N. 61st. St. Scottsdale, AZ 85254	602/443-1828
2.	Ron Irvine	7108 W. Mulberry Phoenix, AZ 85033	602/849-1364
3.	Joe Shelton	5019 E. Charter Oak Scottsdale, AZ 85254	602/953-4820
4.	Boyd Reifschneider	7844 E. Culver Scottsdale, AZ 85257	602/947-5282
5.	<i>Phillip J. SALAZAR</i> Rudy Walter	<i>2414 N. Brimhall</i> <i>Mesa, AZ 85203</i> 17249 N. 7th St. #1151 Phoenix, AZ 85022	<i>969-64</i> 602/971-6408
6.	Dick Schneider	9990 N. Scottsdale Rd. #2050 Scottsdale, AZ 85253	602/998-2870
7.	Alaric Woodward	2644 W. San Miguel Ave. Phoenix, AZ 85017	602/433-9197
8.	Linda West	2541 W. Montebello Ave. Phoenix, AZ 85017	602/779-5777

A HC 350144

RECEIVED
 B.L.M. AZ STATE OFFICE
 1998 APR 28 P 1:02
 PHOENIX, ARIZONA







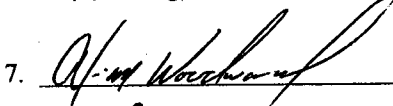

It is agreed that for the year 1999, in which GPAA acts as agent for the claim owner(s) and has paid any assessments and/or bonds on above claim, GPAA Members have all rights and privileges, as outlined in the GPAA Mining Guide for the same year.

Claim owners, as named above will receive one year free membership in the GPAA including current Mining Guide, Pick & Shovel Gazette and Gold Prospector Magazine.


This agreement expires on 31 August 2005, with annual renewal option.

This agreement is subject to acceptance by Gold Prospectors' Association of America, 4355 Business Park Drive #113, Temecula, CA 92590.

Signatures of Claimants

1. 
2. 
3. 
4. 
5. 
6. 
7. 
8. 

Witnessed on behalf of Gold Prospectors' Club of America:


Authorized Representative

Date: 4/5/98

Phoenix 077541

The United States of America,

To all to whom these presents shall come, Greeting:

WHEREAS, under the provisions of Section 8 of the Act of June 28, 1934 (48 Stat. 1269), entitled "An Act To stop injury to the public grazing lands by preventing overgrazing and soil deterioration, to provide for their orderly use, improvement, and development, to stabilize the livestock industry dependent upon the public range, and for other purposes," as amended by Section 3 of the Act of June 26, 1936 (49 Stat. 1976), the State of Arizona, in exchange for certain other lands situated in said State, has selected the following described tracts of land:

Gila and Salt River Meridian, Arizona

Township seven north of Range three east.

The west half of the southeast quarter of Section nineteen, the east half of the northeast quarter, the southwest quarter of the northeast quarter, the southeast quarter, the east half of the southwest quarter and the southeast quarter of the northwest quarter of Section twenty-nine, the northwest quarter of the northeast quarter of Section thirty, and the Lots one and two and the east half of the northwest quarter of Section thirty-one.

Township eight north of Range two east.

The Lots three, four, five, and six and the east half of the southwest quarter of Section six and the Lots one, two, three, and four and the east half of the west half of Section seven.

Township nine north of Range one east.

The Section twenty-three.

Township nine north of Range two east.

The Lots one, two, three, and four, the east half of the west half

1113029

and the northeast quarter of Section thirty, containing, in the aggregate, two thousand two hundred sixty-three acres and sixty-one hundredths of an acre, according to the Official Plats of the Surveys of the said Lands on file in the General Land Office:

NOW KNOW YE, That the UNITED STATES OF AMERICA, in consideration of the premises, and in conformity with the said Acts of Congress, HAS GIVEN AND GRANTED, and by these presents DOES GIVE AND GRANT, unto the said State of Arizona, in fee simple, the tracts of land above described; TO HAVE AND TO HOLD the same, together with all the rights, privileges, immunities, and appurtenances, of whatsoever nature thereunto belonging, unto the said State of Arizona, and to its assigns forever; subject to any vested and accrued water rights for mining, agricultural, manufacturing or other purposes, and rights to ditches and reservoirs used in connection with such water rights, as may be recognized and acknowledged by the local customs, laws, and decisions of courts; and there is reserved from the lands hereby granted, a right of way thereon for ditches or canals constructed by the authority of the United States; reserving, also, to the United States, all minerals in the lands so granted, together with the right to prospect for, mine, and remove the same, as authorized by the provisions of said section 8, as amended as aforesaid.

IN TESTIMONY WHEREOF, I, **Franklin D. Roosevelt,**

President of the United States of America, have caused these letters to be made Patent; and the Seal of the General Land Office to be hereunto affixed.

GIVEN under my hand, at the City of Washington, the **NINTH**

(SEAL)

day of **FEBRUARY** In the year of our Lord one thousand nine hundred and **FORTY-TWO** and of the Independence of the United States the one hundred and **SIXTY-SIXTH**

By the President: *Franklin D. Roosevelt*

By *Ruth W. Tully* Secretary

R. S. McIntosh

1113029 Chief, Patents Division, **GENERAL LAND OFFICE**

GEOGRAPHIC STATE: ARIZONA MERIDIAN: 14 TOWNSHIP: 8-DN RANGE: 2-OE

SEC	SUBDIVISION	MIR X-REFERENCE	NUMBER/TYPER/DISPOSITION/ACRES	PROPRIETOR/INTEREST/RELATIONSHIP
10	N2NW		CASE: AZA 000543 TYPE: 282201 ROW-ROADS UNDER RS DISP: AUTHORIZED 07/18/67 ACRS: 00000.145	YAVAPAI CNTY ENGINEER 100.00000% HOLDER
15	N2NW, NWSW		CASE: AZA 000904 TYPE: 286202 ROW-TELEPHONE--TELEG DISP: AUTHORIZED 09/19/67 ACRS: 00001.100	US WEST COMMUNICATIO 100.00000% HOLDER/BILLEE
10	E2NWNWNW		CASE: AZA 001381 TYPE: 274000 SALE-REC & PUB PURP DISP: AUTHORIZED 11/13/68 ACRS: 00005.000	YAVAPAI CNTY BD SUPV 100.00000% PATENTEE
010	WEST 70 FT OF E2NWNWNW		CASE: AZA 00138101 TYPE: 274000 SALE-REC & PUB PURP DISP: AUTHORIZED 02/28/78 ACRS: 00000.510	YAVAPAI CNTY BD SUPV 100.00000% PATENTEE
27 34	S2SE N2NENE, NENW		CASE: AZA 002697 TYPE: 282105 FED AID HIGHWAY (SE DISP: AUTHORIZED 10/14/68 ACRS: 00008.400	AZ SHWY 100.00000% HOLDER
32	SWSW	14 7-DN 2-OE	CASE: AZA 004393 TYPE: 285002 ROW-POWER TRANS LIN DISP: AUTHORIZED 04/09/70 ACRS: 00003.750	AZ PUBLIC SERVICE CO 100.00000% PERMITTEE
10 15 22 27 34	E2NW, SESWNW W2 NW, NWSW SWNW W2	14 6-DN 2-OE 14 7-DN 2-OE	CASE: AZA 006014 TYPE: 285002 ROW-POWER TRANS LIN DISP: AUTHORIZED 04/28/72 ACRS: 00019.030	AZ PUBLIC SERVICE CO 100.00000% HOLDER/BILLEE
1 1 12 14 23 26 27 34	E2SW LOT 3 E2W2 SESE NE, E2SW, NWSE N2NW SENE, SE W2NE, E2NW, SW	14 4-DN 1-OW 14 5-DN 1-OE 14 7-DN 2-OE 14 9-2N 3-OE 14 11-DN 3-OE 14 12-DN 2-OE 14 13-DN 2-OE	CASE: AZA 006121 TYPE: 285002 ROW-POWER TRANS LIN DISP: AUTHORIZED 04/17/72 ACRS: 00668.700	AZ PUBLIC SERVICE CO 33.33333% HOLDER/BILLEE SRP PUBLIC LANDS DIV 33.33333% HOLDER/BILLEE TUCSON ELEC POWER CO 33.33300% HOLDER/BILLEE

GEOGRAPHIC STATE: ARIZONA MERIDIAN: 14 TOWNSHIP: 8-0N RANGE: 2-0E

SEC	SUBDIVISION	NTR X-REFERENCE	NUMBER/TYPE/DISPOSITION/ACRES	PROPRIETOR/INTEREST/RELATIONSHIP
10	S1/4, E2/4		CASE: AZA 006273 TYPE: 286202 ROW-TELEPHONE-TELEG DISP: AUTHORIZED 10/19/71 ACRS: 00001.227	US WEST COMMUNICATIO 100.00000% PERMITTEE
1	S1/4SW, S1/4SE, N1/4SW, N1/4SE		CASE: AZA 007295 TYPE: 240006 R&PP CLASS DISP: AUTHORIZED 04/25/74 ACRS: 00040.000	YAVAPAI CNTY BD SUPV 100.00000% APPLICANT
1	E2/4SW, E2/4SE, W2/4SW, W2/4SE		CASE: AZA 00729501 TYPE: 291200 R AND PP LEASE DISP: AUTHORIZED 04/25/74 ACRS: 00040.000	YAVAPAI CNTY BD SUPV 100.00000% LESSEE
4	E2/4SE		CASE: AZA 008775 TYPE: 285002 ROW-POWER TRANS LIN DISP: AUTHORIZED 01/22/75 ACRS: 00000.296	AZ PUBLIC SERVICE CO 100.00000% HOLDER/BILLEE
10	W2/4N, W1/4N		CASE: AZA 009885 TYPE: 274000 SALE-REC & PUB PURP DISP: AUTHORIZED 11/13/81 ACRS: 00005.000	YAVAPAI CNTY BD SUPV 100.00000% PATENTEE
10	W2/4N, E1/4N		CASE: AZA 010351 TYPE: 274000 SALE-REC & PUB PURP DISP: AUTHORIZED 11/16/84 ACRS: 00002.500	YAVAPAI CNTY BD SUPV 100.00000% PATENTEE
4	S1/4SE LESS PATENTED MS 3512		CASE: AZA 010635 TYPE: 281001 ROW-ROADS DISP: AUTHORIZED 11/19/87 ACRS: 00001.240	YAVAPAI CNTY BD SUPV 100.00000% HOLDER
9	NENE		CASE: AZA 010636 TYPE: 287001 ROW-WATER FACILITY DISP: AUTHORIZED 05/19/78 ACRS: 00000.236	TRAILS END WATER CO 100.00000% HOLDER/BILLEE
9	LOT 1		CASE: AZA 012311 TYPE: 274000 SALE-REC & PUB PURP DISP: AUTHORIZED 01/06/84 ACRS: 00006.570	YAVAPAI CNTY BD SUPV 100.00000% PATENTEE

GEOGRAPHIC STATE: ARIZONA MERIDIAN: 14 TOWNSHIP: 8-DN RANGE: 2-OE

SEC	SUBDIVISION	MTR X-REFERENCE	NUMBER/TYPER/DISPOSITION/ACRES	PROPRIETOR/INTEREST/RELATIONSHIP
10	NWSWNWNW		CASE: AZA 013119 TYPE: 286001 ROW-COMM SITE-FLPMA DISP: AUTHORIZED 08/10/95 ACRS: 00000.060	MISSION CABLE CO 100.00000% HOLDER/BILLEE
9	NENE		CASE: AZA 013885 TYPE: 285003 ROW-POWER TRANS,FLP DISP: AUTHORIZED 05/05/80 ACRS: 00000.230	AZ PUBLIC SERVICE CO 100.00000% HOLDER/BILLEE
10	NWNW			
4	W2SW	14 7-DN 2-OE	CASE: AZA 013912 TYPE: 286203 ROW-TEL & TELEG, FL DISP: AUTHORIZED 07/14/82 ACRS: 00020.149	US WEST COMMUNICATIO 100.00000% HOLDER/BILLEE
4	LOT 4	14 9-DN 2-OE		
8	NE, SW	14 9-2N 2-OE		
9	NWNWNW	14 10-DN 2-OE		
17	W2NW — NA	14 11-DN 2-OE		
20	W2	14 12-DN 1-OE		
29	SE	14 12-DN 2-OE		
32	E2	14 13-DN 1-OE		
32	E2	14 14-DN 1-OW		
*29	E2NW			
32	SWSW	14 7-DN 2-OE	CASE: AZA 017148 TYPE: 285003 ROW-POWER TRANS,FLP DISP: AUTHORIZED 11/03/81 ACRS: 00000.530	AZ PUBLIC SERVICE CO 100.00000% HOLDER/BILLEE
28	NE, NWNW, S2NW, S2		CASE: AZA 017648 TYPE: 311111 O&G LSE NONCOMP PUB DISP: CLOSED 09/01/83 ACRS: 01240.000	LAZANSKI MICHAEL 100.00000% LESSEE
33	ALL			
3	LOT 1	14 3-DN 2-OE	CASE: AZA 018560 TYPE: 234400 MDL-FED ENERGY REG DISP: CLOSED 05/13/83 ACRS: 00034.000	FERC 100.00000% HOLDING AGENC PACIFIC GAS & ELEC 0.00000% APPLICANT
22	SWSW	14 4-DN 2-OE		
27	NWNW, SESW, W2SW	14 5-DN 2-OE		
		14 6-DN 2-OE		
		14 7-DN 2-OE		
		14 9-DN 2-OE		
		14 9-DN 3-OE		
10	E2		CASE: AZA 018641 TYPE: 281007 ROW-ROADS FEDERAL F DISP: AUTHORIZED 05/30/83 ACRS: 00016.530	BLN PHOENIX FO 100.00000% HOLDER
15	NE			
32	SWSW	14 7-DN 2-OE	CASE: AZA 018788 TYPE: 281001 ROW-ROADS DISP: CLOSED 10/25/83 ACRS: 00001.000	MUELLER MARY G 0.00000% APPLICANT

* = REJECTED/SEGREGATED/ASSIGNED-OUT

GEOGRAPHIC STATE: ARIZONA MERIDIAN: 14 TOWNSHIP: 8-DN RANGE: 2-0E

SEC	SUBDIVISION	MIR	X-REFERENCE	NUMBER/TYPE/DISPOSITION/ACRES	PROPRIETOR/INTEREST/RELATIONSHIP
32	SW	14	7-0N 2-0E	CASE: AZA 018930 TYPE: 282201 ROW-ROADS UNDER RS DISP: AUTHORIZED 09/15/87 ACRS: 00021.820	MC DOT 100.00000% HOLDER
10	NW			CASE: AZA 019324 TYPE: 282201 ROW-ROADS UNDER RS DISP: AUTHORIZED 08/03/84 ACRS: 00009.000	YAVAPAI CNTY BD SUPV 100.00000% PERMITTEE
1	NESW, NENWSW, E2NWNWSW	14	4-0N 1-0E	CASE: AZA 020346BF	BLM PHOENIX FO 100.00000% ADMIN MGT ENT
1	NWNWNWSW, E2SENWSW	14	6-0S 13-0E	TYPE: 221006 EX-STATE SEC 206, F	
1	NWSENWSW, SWNWSWSW, SWSWSW	14	6-0S 14-0E	DISP: CLOSED 04/10/91	
1	S2NWSESW, S2SESW	14	7-0N 1-0E	ACRS: 63918.760	
1	E2SESW, E2W2SESW, SE	14	7-0N 2-0E		
1	S2NWSWSESW, SWSWSESW	14	7-0S 13-0E		
1	LOT 1-4	14	7-0S 14-0E		
10	E2NE	14	8-0N 1-0E		
11	N2, N2SW, SE	14	9-0N 1-0E		
12	ALL	14	9-0N 2-0E		
14	NE, E2NW, S2	14	9-0N 3-0E		
22	E2, NW, N2SW, SESW	14	9-2N 2-0E		
23	ALL	14	9-2N 3-0E		
26	N2N2	14	10-0N 2-0E		
27	E2, E2NW, SWNW	14	10-0S 11-0E		
28	NWNW, S2NW, SW, E2	14	10-0S 12-0E		
29	SE, S2NE	14	11-0N 2-0E		
32	E2NW, SW, E2	14	11-0N 3-0E		
33	ALL	14	12-0N 1-0E		
34	ALL	14	12-0N 2-0E		
		14	13-0N 1-0E		
		14	13-0N 2-0E		
		14	14-0N 1-0E		
		14	14-0N 2-0E		
		14	14-0N 1-0E		
		14	16-0N 1-0E		
1	NESW, SE	14	1-0N 15-2E	CASE: AZA 020346UF	BLM PHOENIX FO 100.00000% ADMIN MGT ENT
1	NENWSW, E2NWNWSW, NWNWNWSW	14	4-0N 1-0E	TYPE: 220100 EX-BLM SEC 206, FLP	
1	E2SENWSW, NWSENWSW	14	4-0S 8-0E	DISP: CLOSED 03/22/91	
1	SWNWSWSW, SWSWSW	14	4-0S 9-0E	ACRS: 63933.850	
1	S2NWSESW, S2SESW	14	7-0N 1-0E		
1	E2SESW, E2W2SESW	14	7-0N 2-0E		
1	S2NWSWSESW, SWSWSESW	14	7-0S 4-0E		
1	LOT 1-4	14	8-0N 1-0E		
10	E2NE	14	9-0N 1-0E		
11	N2, N2SW, SE	14	9-0N 2-0E		
12	ALL	14	9-0N 3-0E		
14	NE, E2NW, S2	14	9-2N 2-0E		

GEOGRAPHIC STATE: ARIZONA MERIDIAN: 14 TOWNSHIP: 8-0N RANGE: 2-0E

SEC	SUBDIVISION	MR	X-REFERENCE	NUMBER/TYPE/DISPOSITION/ACRES	PROPRIETOR/INTEREST/RELATIONSHIP
15	SE	14	9-2N 3-0E		
22	E2, NW, N2SW, SE5W	14	10-0N 2-0E		
23	ALL	14	10-0S 11-0E		
26	N2N2	14	10-0S 12-0E		
27	E2, E2NW, SWNW	14	11-0N 2-0E		
28	E2, NW, S2NW, SW	14	11-0N 3-0E		
29	SE, S2NE	14	12-0N 1-0E		
32	E2, E2NW, SW	14	12-0N 2-0E		
33	ALL	14	13-0N 1-0E		
34	ALL	14	13-0N 2-0E		
		14	14-0N 1-0W		
		14	14-0N 2-0E		
		14	14-0N 1-0E		
		14	14-0N 1-0W		
10	E2NWSWNW	14	6-0N 2-0E	CASE: AZA 022432	US WEST COMMUNICATIO 100.00000% HOLDER
15	W2NW, SW, SWSE	14	7-0N 2-0E	TYPE: 286203 ROW-TEL & TELEG, FL	
22	W2E2	14	9-0N 2-0E	DISP: AUTHORIZED 01/06/89	
27	W2E2	14	9-2N 2-0E	ACRS: 00035.690	
34	W2E2	14	10-0N 2-0E		
		14	11-0N 2-0E		
		14	12-0N 1-0E		
		14	13-0N 1-0E		
		14	13-0N 1-2E		
21	PT OF SWSWSWSW - NA	14	5-0N 2-0E	CASE: AZA 022488	BLM PHOENIX FO 50.00000% JOINT ADMIN
28	PT OF W2NWNWNW	14	6-0N 2-0E	TYPE: 206400 ADM LAND USE-COMPLI	MARICOPA CNTY SUPV 50.00000% JOINT ADMIN
28	SWNW, W2SWNW, S2SWNE5W	14	7-0N 2-0E	DISP: AUTHORIZED 05/14/87	
28	W2NWSW, SENWSW, W2NESE5W			ACRS: 01359.630	
28	SENESE5W, N2NWSWSE5W				
28	SENWSE5W, SWNWSWSE				
28	W2SWSWSE				
33	S2N2NENE, N2S2NENE				
33	N2N2NWNE, SENENWNE				
33	NESESESE, S2SESESE				
34	SWSWNENW, N2S2NWNW				
34	SESENWNW, E2SESWNW				
34	W2W2SE5W, E2E2NWSW				
34	SWSENW5W, N2NE5WSW				
34	SWNE5WSW, E2NWSWSW				
34	SWNWSWSW, N2SWSWSW				
34	SWSWSWSW				
6	PTS OF LOT 2	14	9-0N 2-0E	CASE: AZA 022489	BLM PHOENIX FO 50.00000% JOINT ADMIN
6	E2E2NWSE, NENE5WSE	14	9-2N 2-0E	TYPE: 206400 ADM LAND USE-COMPLI	YAVAPAI CNTY BD SUPV 50.00000% JOINT ADMIN
6	W2NWSWSE, SENWSESE	14	10-0N 2-0E	DISP: AUTHORIZED 05/14/87	
6	N2SWSWSE, N2SE5WSESE	14	11-0N 2-0E	ACRS: 02161.960	
6	W2SESESE, SESESESE	14	12-0N 2-0E		
7	NENENE, E2SE5ENE, E2E2SENE				
7	N2NENESE, SWNENESE				

GEOGRAPHIC STATE: ARIZONA MERIDIAN: 14 TOWNSHIP: 8-0N RANGE: 2-0E

SEC	SUBDIVISION	NE X-REFERENCE	NUMBER/TYPE/DISPOSITION/ACRES	PROPRIETOR/INTEREST/RELATIONSHIP
7	SWNESE, NWSENESE			
7	E2E2SENESE, E2NE5WSE			
7	W2NWSESE, SENWSESE			
7	E2SWSESE, SWSWSESE			
18	NWNEENE, E2NENWNE			
18	SWNENWNE, N2SENEWNE			
18	W2NESWNE, SENESWNE			
18	N2NWSESWNE, E2SESWNE			
18	W2SWSENE, E2NENWSE, SENWSE			
18	W2NESWSE, SENESWSE			
18	NESESWSE, N2SWSESE			
18	N2S2SWSESE, W2SESESE			
18	SESESESE			
19	NENENENE			
20	SWSWNEW, W2NENWNW			
20	SENEWNN, N2NWNWNW			
20	SEWNNWN, SENWNW, E2E2SWNW			
20	W2W2SENN, W2NWNESW			
20	SEWNESEW, E2SWNESEW			
20	E2SENESEW, SWSENESEW			
20	E2NENWSEW, SWNESE, SENWSE			
20	N2SWNWSE, SWSWNWSE			
20	NESESESE, S2NESESE, NWSESE			
20	NESESESE			
21	SWNWSWSW, SWSWSW			
28	PTS OF E2NWNWNW			
15	NWNW		CASE: AZA 022736 TYPE: 292803 UNAUTHORIZED OCCUPA DISP: CLOSED 08/20/92 ACRS: 00001.000	SCHMIDT DOROTHY 100.00000% PARTY-IN-INTE
15	MS 4621		CASE: AZA 022750 TYPE: 292803 UNAUTHORIZED OCCUPA DISP: PENDING 07/05/78 ACRS: 00001.000	CETTO C J 100.00000% PARTY-IN-INTE
4	PART		CASE: AZA 022754 TYPE: 292803 UNAUTHORIZED OCCUPA DISP: PENDING 06/27/77 ACRS: 00001.000	UNKNOWN 100.00000% PARTY-IN-INTE
29	NWNE	14 7-0N 2-0E	CASE: AZA 023014 TYPE: 292006 PERMITS SEC 302, FL DISP: CLOSED 06/23/88 ACRS: 00001.500	DENSON JAMES L 50.00000% APPLICANT MCCANN DELMAR 50.00000% APPLICANT

NA

GEOGRAPHIC STATE: ARIZONA MERIDIAN: 14 TOWNSHIP: 8-0N RANGE: 2-0E

SEC	SUBDIVISION	M/E	X-REFERENCE	NUMBER/TYPER/DISPOSITION/ACRES	PROPRIETOR/INTEREST/RELATIONSHIP
15	E2NWNW	14	7-0N 2-0E 14 9-0N 2-0E	CASE: AZA 023289 TYPE: 292006 PERMITS SEC 302, FL DISP: CLOSED 04/20/92 ACRS: 00000.460	MT TOP HONEY CO 100.00000% PERMITTEE
*21	PART — NA	14	6-0S 11-0W	CASE: AZA 023360BP	BIEWER EDNA M 50.00000% APPLICANT
27	PART	14	10-0N 15-0W	TYPE: 220100 EX-BLM SEC 206, FLP	BIEWER WALTER E 50.00000% APPLICANT
28	PART	14	11-0N 2-0E	DISP: CLOSED 06/04/92	
28	PART	14	11-0S 31-0E	ACRS: 00001.000	
29	PART	14	12-0S 30-0E		
		14	12-0S 31-0E		
		14	12-0S 32-0E		
		14	13-0S 30-0E		
		14	13-0S 31-0E		
		14	15-0N 12-0W		
		14	15-0N 13-0W		
		14	18-0S 16-0E		
		14	18-0S 17-0E		
		14	19-0S 18-0E		
		14	20-0N 17-0W		
		14	20-0S 18-0E		
		14	23-0S 22-0E		
		14	34-0N 7-0W		
*21	PART OF SENW & E2SW WEST	14	18-0S 16-0E	CASE: AZA 023360CP	BLM PHOENIX FO 100.00000% ADMIN MGT ENT
*21	OF AGUA FRIA RIVER	14	19-0S 18-0E	TYPE: 220100 EX-BLM SEC 206, FLP	
*28	PART OF NENW WEST OF	14	20-0S 17-0E	DISP: AUTHORIZED 12/02/91	
*28	AGUA FRIA RIVER	14	20-0S 18-0E	ACRS: 01094.200	
		14	21-0N 17-0W		
10	E2NW, SWNW	14	6-0N 2-0E	CASE: AZA 023641	AMERICAN TEL & TEL 100.00000% HOLDER/BILLEE
15	W2NW, SW	14	7-0N 2-0E	TYPE: 286203 ROW-TEL & TELEG, FL	
22	E2	14	9-0N 2-0E	DISP: AUTHORIZED 04/13/89	
27	W2E2	14	9-2N 2-0E	ACRS: 00037.370	
34	W2E2	14	10-0N 2-0E		
		14	11-0N 2-0E		
		14	12-0N 1-0E		
		14	13-0N 1-0E		
		14	13-0N 1-2E		
6	E2SW — NA	14	7-0N 1-0E	CASE: AZA 02370024	BLM ARIZONA SO 100.00000% ACQUIRING AGE
6	LOT 3-6 — NA	14	7-0N 2-0E	TYPE: 221005 EX-ST-SPECIAL ACTS	
7	E2W2	14	8-0N 1-0E	DISP: CLOSED 11/02/92	
7	LOT 1-4	14	9-0N 1-0E	ACRS: 11819.970	
30	E2SW				
30	LOT 3,4				
31	E2W2				
31	LOT 1-4				

* = REJECTED/SEGREGATED/ASSIGNED-OUT

GEOGRAPHIC STATE: ARIZONA MERIDIAN: 14 TOWNSHIP: 8-0N RANGE: 2-0E

SEC	SUBDIVISION	MIR X-REFERENCE	NUMBER/TYPE/DISPOSITION/ACRES	PROPRIETOR/INTEREST/RELATIONSHIP
9	LOT 2		CASE: AZA 023804	YAVAPAI CNTY BD SUPV 100.00000% LESSEE
10	SNNWNW		TYPE: 240006 R&PP CLASS	
10	W2W2SENNWNW		DISP: AUTHORIZED 08/30/89	
			ACRS: 00018.140	
9	LOT 2		CASE: AZA 02380401	YAVAPAI CNTY BD SUPV 100.00000% LESSEE
10	SNNWNW		TYPE: 291200 R AND PP LEASE	
10	W2W2SENNWNW		DISP: AUTHORIZED 01/14/98	
			ACRS: 00018.140	
015	NW		CASE: AZA 023902	UNKNOWN 100.00000% PARTY-IN-INTE
			TYPE: 292802 UNAUTHORIZED DEVELO	
			DISP: PENDING 05/15/85	
			ACRS: 00001.000	
1	NE SW, SE	14 1-0N 15-2E	CASE: AZA 025142FD	BLM PHOENIX FO 100.00000% ADMIN MGT ENT
1	NENWSW, E2NWNWSW, NWNWNWSW	14 4-0N 1-0E	TYPE: 220100 EX-BLM SEC 206, FLP	
1	E2SENNWSW, NWSENNWSW	14 4-0S 8-0E	DISP: CLOSED 12/17/93	
1	SNNWSWSW, SWSWSW	14 4-0S 9-0E	ACRS: 30017.160	
1	S2NWSESW, S2SESW	14 7-0N 2-0E		
1	E2SESW, E2W2SESW	14 7-0S 4-0E		
1	S2NWSESW, SWSSESW	14 9-0N 2-0E		
1	LOT 1-4	14 10-0S 11-0E		
10	E2NE	14 10-0S 12-0E		
11	N2, N2SW, SE	14 11-0N 2-0E		
12	ALL	14 12-0N 1-0E		
14	NE, E2NW, S2	14 12-0N 2-0E		
15	SE	14 13-0N 1-0E		
22	E2, NW, N2SW, S2SW	14 13-0N 2-0E		
23	ALL	14 14-0N 1-0W		
26	N2N2	14 14-0N 2-0E		
27	E2, E2NW, SWNW	14 16-0N 1-0E		
33	ALL	14 16-0N 1-0W		
34	ALL			
16	E2SENE		CASE: AZA 025214	HORSESHOE ENTERPRISE 100.00000% PERMITTEE
			TYPE: 361112 MIN MAI NEGOTIATED--	
			DISP: CLOSED 11/06/97	
			ACRS: 00020.000	
10	M&B IN NW4		CASE: AZA 025350	YAVAPAI CNTY BD SUPV 100.00000% HOLDER
			TYPE: 281001 ROW-ROADS	
			DISP: AUTHORIZED 07/25/91	
			ACRS: 00000.860	

 GEOGRAPHIC STATE: ARIZONA MERIDIAN: 14 TOWNSHIP: 8-ON RANGE: 2-0E

SEC	SUBDIVISION	N/E X-REFERENCE	NUMBER/TYPER/DISPOSITION/ACRES	PROPRIETOR/INTEREST/RELATIONSHIP
33 34	ALL ALL	14 7-ON 2-0E	CASE: AZA 025546FD TYPE: 220100 EX-BLM SEC 206, FLP DISP: CLOSED 06/10/95 ACRS: 06696.540	BLM PHOENIX FO 100.00000% ADMIN MGT ENT
4	ALL		CASE: AZA 025669 TYPE: 380913 SURFACE MGT-NOTICE DISP: AUTHORIZED 09/13/91 ACRS: 00001.000	RAYROCK MINES INC 50.00000% OPERATOR RAYROCK MINES INC 50.00000% CLAIMANT
3 4 5 8 9 10 15 16 17	PART PART PART PART PART PART PART PART PART	14 9-ON 2-0E	CASE: AZA 025717 TYPE: 380913 SURFACE MGT-NOTICE DISP: AUTHORIZED 07/26/88 ACRS: 00001.000	RAYROCK MINES INC 0.00000% OPERATOR RAYROCK MINES INC 100.00000% CLAIMANT
15	PART		CASE: AZA 025739 TYPE: 380913 SURFACE MGT-NOTICE DISP: CLOSED 11/06/92 ACRS: 00001.000	AUSTIN DANIEL D 0.00000% OPERATOR AUSTIN DANIEL D 100.00000% CLAIMANT
30 31	PART PART		CASE: AZA 025802 TYPE: 380913 SURFACE MGT-NOTICE DISP: CLOSED 09/17/92 ACRS: 00001.000	BABINEAU FRED 0.00000% OPERATOR BABINEAU FRED 100.00000% CLAIMANT
15 16	PART PART		CASE: AZA 025842 TYPE: 380913 SURFACE MGT-NOTICE DISP: AUTHORIZED 09/12/91 ACRS: 00004.820	AZ ZINC PLATERS INC 0.00000% OPERATOR SCHLEISMAN WILLIAM I 100.00000% CLAIMANT
15 16	PART PART		CASE: AZA 0258420 TYPE: 380913 SURFACE MGT-NOTICE DISP: PENDING 10/15/96 ACRS: 00004.820	AZ ZINC PLATERS INC 0.00000% OPERATOR SCHLEISMAN WILLIAM I 100.00000% CLAIMANT
4	PART OF N2		CASE: AZA 026454 TYPE: 380913 SURFACE MGT-NOTICE DISP: AUTHORIZED 02/14/92 ACRS: 00001.000	DONMIN RALPH 100.00000% CLAIMANT

16 PART — NA
 17 PART — NA

GEOGRAPHIC STATE: ARIZONA MERIDIAN: 14 TOWNSHIP: 8-DN RANGE: 2-OE

SEC	SUBDIVISION	MIR	X-REFERENCE	NUMBER/TYPE/DISPOSITION/ACRES	PROPRIETOR/INTEREST/RELATIONSHIP
16	W2E2NE, E2SWNE			CASE: AZA 026459 TYPE: 380913 SURFACE MGT-NOTICE DISP: AUTHORIZED 02/25/92 ACRS: 00001.000	HORSESHOE ENTERPRISE 100.00000% APPLICANT
6	E2SW — NA	14	6-DN 1-OE	CASE: AZA 026800PT	AZ SLD 100.00000% PROPONENT
6	LOT 3-6 — NA	14	6-DN 1-OW	TYPE: 221005 EX-ST-SPECIAL ACTS	
7	E2W2	14	6-DN 2-OW	DISP: CLOSED 07/12/95	
7	LOT 1-4	14	7-DN 1-OE	ACRS: 37589.720	
30	E2SW	14	7-DN 1-OW		
30	LOT 3-4	14	7-DN 2-OE		
31	E2W2	14	7-DN 2-OW		
31	LOT 1-4	14	8-DN 1-OE		
		14	8-DN 1-OW		
		14	8-DN 2-OW		
		14	9-DN 1-OE		
		14	9-DN 1-OW		
		14	9-DN 2-OE		
		14	9-DN 3-OE		
		14	11-DN 2-OE		
		14	21-OS 9-OE		
		14	22-OS 8-OE		
29	PART OF NENE			CASE: AZA 027140 TYPE: 380910 SURFACE MGT-PLAN DISP: PENDING 07/21/92 ACRS: 00001.000	FREEMAN CLIFF 100.00000% CLAIMANT
15	NWNW	14	9-DN 2-OE	CASE: AZA 027398 TYPE: 292006 PERMITS SEC 302, FL DISP: AUTHORIZED 06/06/96 ACRS: 00000.460	ARP DENNIS L 100.00000% PERMITTEE
29	NENE			CASE: AZA 027413 TYPE: 837000 RECREATION USE AUTH DISP: CLOSED 01/29/95 ACRS: 00001.000	ROYAL RANGERS 100.00000% PERMITTEE
4	PART			CASE: AZA 027555 TYPE: 380913 SURFACE MGT-NOTICE DISP: CLOSED 02/10/88 ACRS: 00001.000	RAYROCK MINES INC 0.00000% OPERATOR RAYROCK MINES INC 100.00000% CLAIMANT
4	PART			CASE: AZA 027558 TYPE: 380913 SURFACE MGT-NOTICE DISP: CLOSED 12/19/89 ACRS: 00001.000	EXXON MINERALS 0.00000% OPERATOR EXXON MINERALS 100.00000% CLAIMANT

GEOGRAPHIC STATE: ARIZONA MERIDIAN: 14 TOWNSHIP: 8-0N RANGE: 2-0E

SEC	SUBDIVISION	MP X-REFERENCE	NUMBER/TYPE/DISPOSITION/ACRES	PROPRIETOR/INTEREST/RELATIONSHIP
35 36	PART PART	14 8-0N 3-0E	CASE: AZA 027572 TYPE: 380913 SURFACE MGT-NOTICE DISP: CLOSED 08/06/87 ACRS: 00001.000	SANTA FE MINING INC 100.00000% CLAIMANT
20 21	PART PART — NA		CASE: AZA 027601 TYPE: 380913 SURFACE MGT-NOTICE DISP: CLOSED 03/30/88 ACRS: 00001.000	CLIFTON DAN 100.00000% CLAIMANT
32	NW		CASE: AZA 027891 TYPE: 380913 SURFACE MGT-NOTICE DISP: CLOSED 12/13/97 ACRS: 00001.000	DESTORIES THOMAS P 100.00000% CLAIMANT
020 021 029	PORTION OF PORTION OF — NA PORTION OF		CASE: AZA 028088 TYPE: 380913 SURFACE MGT-NOTICE DISP: AUTHORIZED 08/20/93 ACRS: 00002.000	FREEMAN CLIFF B 100.00000% OPERATOR HIGH CLIFF ENTPR 0.00000% CLAIMANT SAN 2 GOLD ENTPR 0.00000% CLAIMANT
029	PORTION OF NW		CASE: AZA 028089 TYPE: 380913 SURFACE MGT-NOTICE DISP: AUTHORIZED 08/18/93 ACRS: 00001.000	REED SCOTT C 100.00000% OPERATOR REED SCOTT C 0.00000% CLAIMANT
34	NENE		CASE: AZA 028418 TYPE: 292006 PERMITS SEC 302, FL DISP: CLOSED 02/18/98 ACRS: 00001.000	RABE MIKE JOHN 100.00000% APPLICANT
032	PORTION OF E2		CASE: AZA 028895 TYPE: 380913 SURFACE MGT-NOTICE DISP: PENDING 12/13/94 ACRS: 00004.900	CHISUM J C 100.00000% OPERATOR CHISUM J C 0.00000% CLAIMANT
032	PORTION OF E2		CASE: AZA 0288950 TYPE: 380913 SURFACE MGT-NOTICE DISP: PENDING 10/10/96 ACRS: 00004.900	CHISUM J C 100.00000% OPERATOR CHISUM J C 0.00000% CLAIMANT
9 9 16	PART OF LOTS 7 AND 8 PART OF S2SE PART OF NE		CASE: AZA 028933 TYPE: 837000 RECREATION USE AUTH DISP: CLOSED 12/30/95 ACRS: 00002.000	LEE VALLEY OUTFITTER 100.00000% APPLICANT

GEOGRAPHIC STATE: ARIZONA MERIDIAN: 14 TOWNSHIP: 8-DN RANGE: 2-0E

SEC	SUBDIVISION	N/E X-REFERENCE	NUMBER/TYPE/DISPOSITION/ACRES	PROPRIETOR/INTEREST/RELATIONSHIP
001	PART OF N2	14 8-DN 1-0E	CASE: AZA 028943	SILVER RDG ADVENTURE 100.00000% APPLICANT
002	PART OF N2	14 9-2N 2-0E	TYPE: 837000 RECREATION USE AUTH DISP: CLOSED 09/18/95 ACRS: 00001.000	
33	ALL	14 7-DN 2-0E	CASE: AZA 029103FD	BLM PHOENIX FO 100.00000% ADMIN NGT ENT
34	ALL		TYPE: 220100 EX-BLM SEC 206, FLP DISP: PENDING 05/01/95 ACRS: 06696.540	
018	PART OF S2 — NA	14 8-DN 1-0E	CASE: AZA 029148	SCOTTSDALE'S ORIGINAL 100.00000% APPLICANT
019	PART OF NE		TYPE: 837000 RECREATION USE AUTH	
020	PART OF W2, PART OF SE		DISP: CLOSED 09/16/97	
021	PART OF W2, PART OF SE — NA		ACRS: 00001.000	
027	PART OF W2			
028	PART OF NE			
034	PART OF W2			
32	PORTION OF W2, SE	14 7-DN 2-0E	CASE: AZA 029176	ARROWHEAD DESERT 100.00000% PERMITTEE
			TYPE: 837000 RECREATION USE AUTH DISP: AUTHORIZED 10/23/97 ACRS: 00001.000	
4	SWSE		CASE: AZA 029204	WARD SHERRY 100.00000% HOLDER/BILLEE
			TYPE: 281001 ROW-ROADS DISP: AUTHORIZED 01/29/96 ACRS: 00000.321	
027	PART OF SWNW		CASE: AZA 029322	ZAMARICHUK DOUGLAS 100.00000% HOLDER/BILLEE
028	SENE, NESE		TYPE: 281001 ROW-ROADS	
034	PART OF W2		DISP: AUTHORIZED 02/08/96 ACRS: 00005.854	
10	S2SENE, SE SWNW, W2NW SW		CASE: AZA 029491	KEY PROMOTIONS 100.00000% APPLICANT
14	W2NW, NWSW, NESE, SWSE		TYPE: 837000 RECREATION USE AUTH	
14	NE, NENW, SWNE SW, NESE SW		DISP: CLOSED 02/25/96	
15	W2W2NE, W2NWSE, SENESE		ACRS: 00001.000	
15	S2NESE			
14	PORTION OF	14 8-DN 1-0E	CASE: AZA 029562	BLACK CYN BACK ROADS 100.00000% GRANTEE
		14 9-DN 2-0E	TYPE: 837000 RECREATION USE AUTH DISP: CLOSED 06/16/97 ACRS: 00001.000	
034	W2		CASE: AZA 029630	LANGMADE ROBERT H 100.00000% HOLDER/BILLEE
			TYPE: 281001 ROW-ROADS	RINK RICHARD 100.00000% HOLDER/BILLEE
			DISP: AUTHORIZED 04/07/98	RINK NORINE 100.00000% HOLDER/BILLEE
			ACRS: 00004.130	

GEOGRAPHIC STATE: ARIZONA MERIDIAN: 14 TOWNSHIP: 8-DN RANGE: 2-OE

SEC	SUBDIVISION	MIR X-REFERENCE	NUMBER/TYPE/DISPOSITION/ACRES	PROPRIETOR/INTEREST/RELATIONSHIP
20	PORTIONS OF	14 7-DN 2-OE	CASE: AZA 029795	WAY OUT WEST OFF RD 100.00000% PERMITTEE
21	PORTIONS OF - NA		TYPE: 837000 RECREATION USE AUTH	
27	PORTIONS OF		DISP: AUTHORIZED 01/20/98	
28	PORTIONS OF		ACRS: 00001.000	
34	PORTIONS OF			
020	S2SESE		CASE: AZA 030043	BLM PHOENIX FO 100.00000% ADMIN MGT ENT
029	NE		TYPE: 360413 COMMUNITY PIT-ALL	
			DISP: AUTHORIZED 02/25/97	
			ACRS: 00180.000	
029	NE		CASE: AZA 030287	FREEMAN CLIFF B 100.00000% OPERATOR
			TYPE: 380910 SURFACE MGT-PLAN	FREEMAN CLIFF B 100.00000% CLAIMANT
			DISP: PENDING 11/15/96	
			ACRS: 00005.000	
029	NE		CASE: AZA 0302870	FREEMAN CLIFF B 100.00000% OPERATOR
			TYPE: 380910 SURFACE MGT-PLAN	FREEMAN CLIFF B 100.00000% CLAIMANT
			DISP: PENDING 10/10/96	
			ACRS: 00005.000	
14	PORTIONS OF	14 7-DN 2-OE	CASE: AZA 030300	AZ CLASSIC JEEP TOUR 100.00000% PERMITTEE
15	PORTIONS OF	14 8-DN 1-OE	TYPE: 837000 RECREATION USE AUTH	
18	PORTIONS OF		DISP: AUTHORIZED 11/07/97	
20	PORTIONS OF		ACRS: 00001.000	
27	PORTIONS OF			
48	PORTION OF - NA	14 4-OS 2-OW	CASE: AZA 030376	AZ AWARENESS DESERT 100.00000% PERMITTEE
19	PORTION OF	14 5-OS 2-OW	TYPE: 837000 RECREATION USE AUTH	
20	PORTION OF	14 5-OS 3-OW	DISP: AUTHORIZED 11/07/97	
21	PORTION OF - NA	14 6-DN 1-OW	ACRS: 00001.000	
015	N2SESWNW		CASE: AZA 030399	INMARK MINING CO 100.00000% OPERATOR
			TYPE: 380913 SURFACE MGT-NOTICE	INMARK MINING CO 100.00000% CLAIMANT
			DISP: PENDING 10/06/97	
			ACRS: 00001.000	
31	NE		CASE: AZA 030512	RK MARKETING 100.00000% PERMITTEE
32	NW		TYPE: 837000 RECREATION USE AUTH	
			DISP: AUTHORIZED 12/16/97	
			ACRS: 00001.000	
018	E2SW, SE } NA	14 8-DN 1-OE	CASE: AZA 030529	BROOKS BEN & ASSOC 0.00000% AGENT
018	L01 3 }	14 9-DN 1-OE	TYPE: 281001 ROW-ROADS	CONTORNO SHARON 0.00000% AGENT
019	NENENE		DISP: PENDING 12/19/97	PLEASANT COUNTRY LTD 100.00000% APPLICANT
020	W2, N2SE		ACRS: 00001.000	
021	SWSW			
027	SNNW			
028	NENE			

GEOGRAPHIC STATE: ARIZONA MERIDIAN: 14 TOWNSHIP: 8-DN RANGE: 2-OE

SEC	SUBDIVISION	MIR X-REFERENCE	NUMBER/TYPE/DISPOSITION/ACRES	PROPRIETOR/INTEREST/RELATIONSHIP
034	W2			
016	NE - N4		CASE: AZA 0305780 TYPE: 380913 SURFACE MGT-NOTICE DISP: PENDING 10/15/96 ACRS: 00001.000	SCHLEISMAN WILLIAM T 0.00000% OPERATOR SCHLEISMAN WILLIAM T 100.00000% CLAIMANT
15	NW		CASE: AZA 0305790 TYPE: 380913 SURFACE MGT-NOTICE DISP: PENDING 10/15/96 ACRS: 00001.000	SCHLEISMAN WILLIAM T 0.00000% OPERATOR SCHLEISMAN WILLIAM T 100.00000% CLAIMANT
4	E2SWSE, SESE, S2SW LESS PATENTED MINING CLAIMS		CASE: AZAR 0010548 TYPE: 286202 ROW-TELEPHONE-TELEG DISP: AUTHORIZED 04/26/56 ACRS: 00002.250	US WEST COMMUNICATIO 100.00000% HOLDER/BILLEE
10	W2E2	14 4-DN 1-OE	CASE: AZAR 0010913	EL PASO ELECTRIC CO 100.00000% HOLDER/BILLEE
15	W2E2	14 5-DN 1-OE	TYPE: 288100 ROW-O&G PIPELINES	
22	W2E2	14 6-DN 2-OE	DISP: AUTHORIZED 07/02/82	
27	W2E2	14 7-DN 2-OE	ACRS: 00211.580	
34	W2E2	14 9-DN 2-OE		
		14 9-2N 2-OE		
		14 10-DN 2-OE		
		14 11-DN 2-OE		
		14 12-DN 1-OE		
		14 13-DN 1-OE		
		14 14-DN 1-OE		
10	SWNE		CASE: AZAR 0017553 TYPE: 288100 ROW-O&G PIPELINES DISP: AUTHORIZED 01/28/58 ACRS: 10000.220	EL PASO NATURAL GAS 100.00000% HOLDER
32	S2SW	14 7-DN 2-OE	CASE: AZAR 0018941 TYPE: 286202 ROW-TELEPHONE-TELEG DISP: AUTHORIZED 01/14/59 ACRS: 00001.700	US WEST COMMUNICATIO 100.00000% HOLDER
10	NE-NW, W2NE		CASE: AZAR 0018990A TYPE: 285002 ROW-POWER TRANS LIN DISP: AUTHORIZED 11/05/63 ACRS: 00001.200	AZ PUBLIC SERVICE CO 100.00000% HOLDER
10	E2NW, SE-SWNW, E2NE-SW, SE-SW	14 9-DN 2-OE	CASE: AZAR 0030988 TYPE: 282103 FED AID HIGHWAY (SE DISP: AUTHORIZED 09/27/61 ACRS: 00000.200	AZ SHWY 100.00000% HOLDER

GEOGRAPHIC STATE: ARIZONA MERIDIAN: 14 TOWNSHIP: 8-0N RANGE: 2-0E

SEC	SUBDIVISION	M/E X-REFERENCE	NUMBER/TYPE/DISPOSITION/ACRES	PROPRIETOR/INTEREST/RELATIONSHIP
10	NENw, NwNE		CASE: AZAR 0032656 TYPE: 288100 ROW-D&G PIPELINES DISP: AUTHORIZED 08/13/63 ACRS: 00001.150	AZ SHWY 100.00000% HOLDER
15	W2		CASE: AZPHX 0083280 TYPE: 282105 FED AID HIGHWAY (SE DISP: AUTHORIZED 01/06/47 ACRS: 00092.550	AZ SHWY 100.00000% PERMITTEE
22	W2, W2SE, SESE		CASE: AZPHX 0083281 TYPE: 282105 FED AID HIGHWAY (SE DISP: AUTHORIZED 01/06/47 ACRS: 00072.520	AZ SHWY 100.00000% PERMITTEE
27	E2Nw, E2		CASE: AZPHX 0083282 TYPE: 282105 FED AID HIGHWAY (SE DISP: AUTHORIZED 01/06/47 ACRS: 00065.810	AZ SHWY 100.00000% PERMITTEE
34	E2		CASE: AZPHX 0083283 TYPE: 282105 FED AID HIGHWAY (SE DISP: AUTHORIZED 01/06/47 ACRS: 00075.760	AZ SHWY 100.00000% PERMITTEE
10	Nw, E2Sw		CASE: AZPHX 0084077 TYPE: 282105 FED AID HIGHWAY (SE DISP: AUTHORIZED 02/15/49 ACRS: 00019.510	YAVAPAI CNTY BD SUPV 100.00000% PERMITTEE
10	SENEw		CASE: AZPHX 0084389 TYPE: 282105 FED AID HIGHWAY (SE DISP: AUTHORIZED 01/05/50 ACRS: 00008.000	AZ SHWY 100.00000% PERMITTEE
35	NwNw		CASE: AZPHX 0084853 TYPE: 282105 FED AID HIGHWAY (SE DISP: AUTHORIZED 07/27/49 ACRS: 00040.000	AZ SHWY 100.00000% PERMITTEE
10	E2W2, W2E2	14 3-0N 5-0E	CASE: AZPHX 0085401	DOE WTN AREA PWR ADM 100.00000% HOLDER
15	W2E2	14 5-0N 4-0E	TYPE: 285004 ROW-POWER TRANS-IRR	
22	E2	14 6-0N 3-0E	DISP: AUTHORIZED 06/17/52	
27	E2	14 7-0N 2-0E	ACRS: 00001.000	
34	E2E2	14 7-0N 3-0E		
35	SWSW	14 9-0N 2-0E		
		14 9-2N 2-0E		
		14 10-0N 2-0E		
		14 11-0N 1-0E		

GEOGRAPHIC STATE: ARIZONA MERIDIAN: 14 TOWNSHIP: 8-ON RANGE: 2-0E

SEC	SUBDIVISION	MIR	X-REFERENCE	NUMBER	TYPE	DISPOSITION	ACRES	PROPRIETOR	INTEREST	RELATIONSHIP
		14	11-ON	2		0E				
		14	12-ON	1		0E				
		14	13-ON	1		0E				
		14	13-ON	1		0W				
		14	14-ON	1		0W				

27	W2SE			CASE:	AZPHX 0085972			AZ SHWY		100.00000% HOLDER
				TYPE:	282105 FED AID HIGHWAY (SE					
				DISP:	AUTHORIZED 11/18/49					
				ACRS:	00004.130					

GEOGRAPHIC STATE: ARIZONA MERIDIAN: 14 TOWNSHIP: 9-DN RANGE: 2-OE

SEC	SUBDIVISION	MIR X-REFERENCE	NUMBER/TYPE/DISPOSITION/ACRES	PROPRIETOR/INTEREST/RELATIONSHIP
27	SWSE		CASE: AZA 000610 TYPE: 286202 ROW-TELEPHONE-TELEG DISP: AUTHORIZED 10/05/67 ACRS: 00000.046	US WEST COMMUNICATIO 100.00000% PERMITTEE
22 27	W2NW, NWSW, SESW SWNW		CASE: AZA 006701 TYPE: 282201 ROW-ROADS UNDER RS DISP: AUTHORIZED 07/17/73 ACRS: 00008.124	YAVAPAI CNTY ENGINEER 100.00000% PERMITTEE
*04	SENW, E2SW	14 7-DN 2-OE	CASE: AZA 013912	US WEST COMMUNICATIO 100.00000% HOLDER/BILLEE
*04	LOT 3	14 8-DN 2-OE	TYPE: 286203 ROW-TEL & TELEG, FL	
*09	W2E2, E2NW	14 9-2N 2-OE	DISP: AUTHORIZED 07/14/82	
*16	W2E2	14 10-DN 2-OE	ACRS: 00020.149	
*21	W2E2	14 11-DN 2-OE		
*28	W2NE, SENW, SW	14 12-DN 1-OE		
*33	W2	14 12-DN 2-OE		
		14 13-DN 1-OE		
		14 14-DN 1-0W		
4	W2NW, SW		CASE: AZA 018443	BERT PEGGY 12.50000% APPLICANT
5	NESE		TYPE: 387200 PROTESTS & CONTESTS	BERT RAYMOND 12.50000% APPLICANT
5	E2SESE		DISP: CLOSED 04/20/83	BRACAMONTE ROBERT 12.50000% APPLICANT
8	SWNE		ACRS: 00001.000	BROCKERT EARL 12.50000% APPLICANT
8	N2NWSE, NESENW			BROCKERT JAMES 12.50000% APPLICANT
8	SENE, S2N2NWNE, S2NWNE			BROCKERT MARY LOU 12.50000% APPLICANT
8	S2NENE, NENE			BROCKERT MATTHEW 12.50000% APPLICANT
8	SESESW, S2SWSE, NE5WSE			BROCKERT SHELIA 12.50000% APPLICANT
8	NWSESE, W2NESE, SENWSE			
9	W2NNW			
17	NWNE			
17	E2E2NENW, SWNE			
17	NE5WNE, NWSENE			
20	SESESW, S2SWSE, W2SESE			
20	W2E2SESE			
21	W2SWSW			
28	W2SWNW, SWNW			
29	NWSWNE, E2SWNE, E2NWNE			
29	NENESENE			
25	S2SE	14 3-DN 2-OE	CASE: AZA 018560	FERC 100.00000% HOLDING AGENC
34	SESE	14 4-DN 2-OE	TYPE: 234400 MDL-FED ENERGY REG	PACIFIC GAS & ELEC 0.00000% APPLICANT
35	S2NE, NESW, S2SW, NWSE	14 5-DN 2-OE	DISP: CLOSED 05/13/83	
		14 6-DN 2-OE	ACRS: 00034.000	
		14 7-DN 2-OE		
		14 8-DN 2-OE		
		14 9-DN 3-OE		

NA

NA

NA

NA

NA

* = REJECTED/SEGREGATED/ASSIGNED-OUT

GEOGRAPHIC STATE: ARIZONA MERIDIAN: 14 TOWNSHIP: 9-0N RANGE: 2-0E

SEC	SUBDIVISION	MIR	X-REFERENCE	NUMBER/TYPE/DISPOSITION/ACRES	PROPRIETOR/INTEREST/RELATIONSHIP
3	SW	14	9-2N 2-0E	CASE: AZA 019323	YAVAPAI CNTY BD SUPV 100.00000% HOLDER
4	S2NW, E2	14	10-0N 2-0E	TYPE: 282201 ROW-ROADS UNDER RS	
4	LOT 3	14	11-0N 2-0E	DISP: AUTHORIZED 04/29/92	
10	W2			ACRS: 00082.000	
27	NE SW			CASE: AZA 019351	US WEST COMMUNICATIO 100.00000% HOLDER/BILLEE
				TYPE: 286203 ROW-TEL & TELEG, FL	
				DISP: AUTHORIZED 10/31/84	
				ACRS: 00000.047	
3	S2N2, S2	14	4-0N 1-0E	CASE: AZA 020346BF	BLM PHOENIX FO 100.00000% ADMIN MGT ENT
3	LOT 1-4	14	6-0S 13-0E	TYPE: 221006 EX-STATE SEC 206, F	
9	E2, SW	14	6-0S 14-0E	DISP: CLOSED 04/10/91	
10	W2	14	7-0N 1-0E	ACRS: 63918.760	
15	ALL	14	7-0N 2-0E		
22	E2, E2NW, E2NWNW, SESW, N2SW	14	7-0S 13-0E		
22	E2NENWNWNW, W2NWNWNWNW	14	7-0S 14-0E		
22	S2NESWNWNW, S2NWSNWNWNW	14	8-0N 1-0E		
22	W2SWNWNWNW, SESWNWNWNW	14	8-0N 2-0E		
22	E2SENWNWNW, SWSNWNWNW	14	9-0N 1-0E		
22	SWNWNW, SWNW	14	9-0N 3-0E		
27	E2, E2NW, SWNW, NESW	14	9-2N 2-0E		
29	S2NW	14	9-2N 3-0E		
30	SE	14	10-0N 2-0E		
31	E2W2, E2	14	10-0S 11-0E		
31	LOT 1-4	14	10-0S 12-0E		
		14	11-0N 2-0E		
		14	11-0N 3-0E		
		14	12-0N 1-0E		
		14	12-0N 2-0E		
		14	13-0N 1-0E		
		14	13-0N 2-0E		
		14	14-0N 1-0W		
		14	14-0N 2-0E		
		14	14-0N 1-0E		
		14	16-0N 1-0W		
3	S2N2, S2	14	1-0N 15-2E	CASE: AZA 020346UF	BLM PHOENIX FO 100.00000% ADMIN MGT ENT
3	LOT 1-4	14	4-0N 1-0E	TYPE: 220100 EX-BLM SEC 206, FLP	
9	E2, SW	14	4-0S 8-0E	DISP: CLOSED 03/22/91	
10	W2	14	4-0S 9-0E	ACRS: 63933.850	
15	ALL	14	7-0N 1-0E		
22	E2, E2NW, SWNW, N2SW, SESW	14	7-0N 2-0E		
22	E2NWNW, E2NENWNWNW	14	7-0S 4-0E		
22	W2NWNWNWNW, S2NESWNWNWNW	14	8-0N 1-0E		
22	S2NWSNWNWNW, W2SWNWNWNW	14	8-0N 2-0E		
22	SESWNWNWNW, E2SENWNWNW	14	9-0N 1-0E		
22	SWSNWNWNW, SWNWNW	14	9-0N 3-0E		
27	E2, E2NW, SWNW, NESW	14	9-2N 2-0E		

NA

GEOGRAPHIC STATE: ARIZONA MERIDIAN: 14 TOWNSHIP: 9-0N RANGE: 2-0E

SEC	SUBDIVISION	MIR	X-REFERENCE	NUMBER/TYPER/DISPOSITION/ACRES	PROPRIETOR/INTEREST/RELATIONSHIP
29	S2NW	14	9-2N 3-0E		
30	SE	14	10-0N 2-0E		
31	E2W2,E2	14	10-0S 11-0E		
31	LOT 1-4	14	10-0S 12-0E		
		14	11-0N 2-0E		
		14	11-0N 3-0E		
		14	12-0N 1-0E		
		14	12-0N 2-0E		
		14	13-0N 1-0E		
		14	13-0N 2-0E		
		14	14-0N 1-0W		
		14	14-0N 2-0E		
		14	16-0N 1-0E		
		14	16-0N 1-0W		
27	NESW			CASE: AZA 021060 TYPE: 286203 ROW-TEL & TELEG, FL DISP: AUTHORIZED 10/03/85 ACRS: 00000.086	US WEST COMMUNICATIO 100.00000% HOLDER/BILLEE
4	SESE	14	9-2N 2-0E	CASE: AZA 022555 TYPE: 292006 PERMITS SEC 302, FL DISP: CLOSED 01/31/92 ACRS: 00000.500	AUTEN R BRADLEY 100.00000% PERMITTEE
4	SENW,E2SW	14	6-0N 2-0E	CASE: AZA 022632	US WEST COMMUNICATIO 100.00000% HOLDER
4	LOT 4	14	7-0N 2-0E	TYPE: 286203 ROW-TEL & TELEG, FL	
9	E2W2	14	8-0N 2-0E	DISP: AUTHORIZED 01/06/89	
15	SNNW	14	9-2N 2-0E	ACRS: 00035.690	
15	W2W2SW	14	10-0N 2-0E		
16	NE,E2NW	14	11-0N 2-0E		
16	NENW	14	12-0N 1-0E		
22	SNNW,NWSW,SESW	14	13-0N 1-0E		
22	S2NWNW	14	13-0N 1-2E		
27	SNNW				
6	PTS OF LOTS 4,5	14	8-0N 2-0E	CASE: AZA 022689	BLN PHOENIX FO 50.00000% JOINT ADMIN
6	W2SWSENE,SESWSENE	14	9-2N 2-0E	TYPE: 206400 ADM LAND USE-COMPLI	YAVAPAI CNTY BD SUPV 50.00000% JOINT ADMIN
6	E2W2E2SW,SWSESESW	14	10-0N 2-0E	DISP: AUTHORIZED 05/14/87	
7	W2SWNNE,SESWNNE	14	11-0N 2-0E	ACRS: 02161.980	
7	NWSENE,E2SWSENE,W2SESENE	14	12-0N 2-0E		
7	W2NENENW,SEENENW				
7	NENWENW,NESEENW				
7	SWSWNESE,W2NENWSE				
7	SEENWSE,N2SEENWSE				
7	SESEWSE,E2E2SWSE				
7	W2W2SESE,SESWSESE				
18	W2E2NE,SESESWNE,SWSESENE				
18	W2NENESE,W2NESE,E2NENWSE				
18	SWNESESE,E2NWSESE				

GEOGRAPHIC STATE: ARIZONA MERIDIAN: 14 TOWNSHIP: 9-0N RANGE: 2-0E

SEC	SUBDIVISION	MIR	X-REFERENCE	NUMBER	TYPE	DISPOSITION	ACRES	PROPRIETOR	INTEREST	RELATIONSHIP
18	E2E2SWSESE, W2SESESE									
19	W2E2NENE, E2E2NNENE									
19	SESENEENE, E2E2SENE									
19	E2W2E2SENE, E2E2NESE									
19	E2W2E2NESE, N2NESESE									
19	SWNESESE, N2SESESE									
19	SESESESE									
30	NENE, S2SENNNE, NESWNNNE									
30	S2SWNNNE, N2NESSNW									
30	NNNWSWNE, SESEENENW									
30	N2NESENE, SWNESENE									
30	W2SESENE, SESSWSENE									
30	E2NWNESE, SWNWNESE, SWNESE									
30	NWSESE, E2SWSESE, W2SESESE									
31	W2SWNNNE, NENENW, E2NWNNNE									
31	E2SEENENW, SWSEENENW									
31	W2E2SENE, E2SESENE									
31	NENESW, NESENESE, SWNNWSE									
31	W2SWNNNE, W2E2SWNNNE									
31	W2NENWSE, W2NWSWSE									
31	W2SWSWSE, SESSWSE									
31	SWSESESE									
5	S2N2, S2	14	9-0N	1-0E	CASE: AZA	022699PT		BLM ARIZONA SO	100.00000%	ADMIN MGT ENT
5	LOT 1-4	14	9-2N	2-0E	TYPE: 221006	EX-STATE SEC 206, F				
6	S2NE, SENW, E2SW, SE	14	10-0N	2-0E	DISP: AUTHORIZED	04/04/88				
6	LOT 1-7				ACRS: 12382.940					
7	E2, E2W2									
7	LOT 1-4									
8	ALL									
17	E2NE, NNNE, N2SWNE									
17	SESWNE, NW, S2									
18	E2, E2W2									
18	LOT 1-4									
19	E2, E2W2									
19	LOT 1-4									
20	ALL									
30	NE, E2W2									
30	LOT 1-4									
27	W2NESE				CASE: AZA	023064		HAASE CHARLES D	50.00000%	APPLICANT
					TYPE: 386300	MINERAL PATENT PLAC		WHITSON JOHN V W	50.00000%	APPLICANT
					DISP: CLOSED	11/09/89				
					ACRS: 00020.000					
27	PART OF W2NESE				CASE: AZA	0230641		HAASE CHARLES D	50.00000%	CONTESTEE
					TYPE: 387200	PROTESTS & CONTESTS		WHITSON JOHN V W	50.00000%	CONTESTEE
					DISP: CLOSED	11/09/89				
					ACRS: 00001.000					

NA

GEOGRAPHIC STATE: ARIZONA MERIDIAN: 14 TOWNSHIP: 9-0N RANGE: 2-0E

SEC	SUBDIVISION	MIR	X-REFERENCE	NUMBER/TYPE/DISPOSITION/ACRES	PROPRIETOR/INTEREST/RELATIONSHIP
22	W2NW	14	7-0N 2-0E 14 8-0N 2-0E	CASE: AZA 023289 TYPE: 292006 PERMITS SEC 302, FL DISP: CLOSED 04/20/92 ACRS: 00000.460	MT TOP HONEY CO 100.00000% PERMITTEE
5	PT OF NENE	14	10-0N 2-0E	CASE: AZA 023340 TYPE: 292602 RECONVEYED LEASE/PE DISP: CLOSED 04/06/94 ACRS: 00001.000	KAUR VICTOR D 100.00000% PERMITTEE
13	S2, SENW, S2NE, NENE	14	9-0N 3-0E	CASE: AZA 023386 TYPE: 272011 SALE-SEC 209 MIN FL DISP: AUTHORIZED 07/05/95 ACRS: 01120.000	BILLINGS LAND CO 100.00000% PATENTEE
4	SENW, E2SW	14	6-0N 2-0E	CASE: AZA 023641	AMERICAN TEL & TEL 100.00000% HOLDER/BILLEE
4	LOT 4	14	7-0N 2-0E	TYPE: 286203 ROW-TEL & TELEG, FL	
9	E2W2	14	8-0N 2-0E	DISP: AUTHORIZED 04/13/89	
15	SWNW	14	9-2N 2-0E	ACRS: 00037.370	
15	W2W2SW	14	10-0N 2-0E		
16	NE, E2NW	14	11-0N 2-0E		
16	NE,NWNW	14	12-0N 1-0E		
22	SWNW, NWSW, SE5W	14	13-0N 1-0E		
22	S2NWNW	14	13-0N 1-2E		
27	SWNW				
1	S2N2, S2	14	9-0N 3-0E	CASE: AZA 02370023	BLN ARIZONA SO 100.00000% ACQUIRING AGE
1	LOT 1-4	14	9-2N 2-0E	TYPE: 221005 EX-SI-SPECIAL ACTS	
2	S2N2, S2	14	9-2N 3-0E	DISP: AUTHORIZED 04/22/91	
2	LOT 1-4	14	10-0N 2-0E	ACRS: 36822.550	
10	E2 EXCEPT M&B	14	10-0N 3-0E		
11	ALL	14	11-0N 2-0E		
12	ALL	14	11-0N 3-0E		
13	NWNE, N2NW, SWNW				
14	E2, E2W2, W2NW, NWSW				
23	ALL				
24	W2NE, NW, N2S2, SWSW, SESE				
26	N2, SW, W2SE				
22	SWNW			CASE: AZA 024520 TYPE: 292801 UNAUTHORIZED USE DISP: CLOSED 05/24/90 ACRS: 00000.500	BEELER DAVID 100.00000% PARTY-IN-INTE
22	SWNW			CASE: AZA 024550 TYPE: 292006 PERMITS SEC 302, FL DISP: CLOSED 03/02/94 ACRS: 00000.500	BEELER DAVID 100.00000% PERMITTEE

GEOGRAPHIC STATE: ARIZONA MERIDIAN: 14 TOWNSHIP: 9-0N RANGE: 2-0E

SEC	SUBDIVISION	MIR	X-REFERENCE	NUMBER/TYPE/DISPOSITION/ACRES	PROPRIETOR/INTEREST/RELATIONSHIP
15 22	SW NW			CASE: AZA 024695 TYPE: 380913 SURFACE MGT-NOTICE DISP: AUTHORIZED 01/11/90 ACRS: 00001.000	WHITSON JOHN V W 50.00000% OPERATOR WHITSON AMELIA 50.00000% OPERATOR
5	N2	14	9-2N 2-0E	CASE: AZA 024703 TYPE: 380913 SURFACE MGT-NOTICE DISP: AUTHORIZED 05/24/90 ACRS: 00001.000	ADAMS LAVOY 50.00000% OPERATOR GILLETTE KEVIN 50.00000% OPERATOR
27	E2, E2NW, SWNW, NESW	14	1-0N 15-2E 4-0N 1-0E 4-0S 8-0E 4-0S 9-0E 7-0N 2-0E 7-0S 4-0E 8-0N 2-0E 10-0S 11-0E 10-0S 12-0E 11-0N 2-0E 12-0N 1-0E 12-0N 2-0E 13-0N 1-0E 13-0N 2-0E 14-0N 1-0W 14-0N 2-0E 14-0N 1-0E 14-0N 1-0W	CASE: AZA 025142FD TYPE: 220100 EX-BLM SEC 206, FLP DISP: CLOSED 12/17/93 ACRS: 30017.160	BLM PHOENIX FO 100.00000% ADMIN MGT ENT
20 21	PART PART	14	10-0N 2-0E	CASE: AZA 025716 TYPE: 380913 SURFACE MGT-NOTICE DISP: AUTHORIZED 06/01/88 ACRS: 00001.000	ROADRUNNER PROSP INC 0.00000% OPERATOR ROADRUNNER PROSP INC 100.00000% CLAIMANT
19 20 21 29 30 31 32 33	PART PART PART PART PART PART PART	14	8-0N 2-0E	CASE: AZA 025717 TYPE: 380913 SURFACE MGT-NOTICE DISP: AUTHORIZED 07/26/88 ACRS: 00001.000	RAYROCK MINES INC 0.00000% OPERATOR RAYROCK MINES INC 100.00000% CLAIMANT
5	PART			CASE: AZA 025737 TYPE: 380913 SURFACE MGT-NOTICE DISP: AUTHORIZED 07/01/91 ACRS: 00001.000	GILLETTE KEVIN 0.00000% OPERATOR RED MIN MINING INC 100.00000% CLAIMANT

NA

GEOGRAPHIC STATE: ARIZONA MERIDIAN: 14 TOWNSHIP: 9-0N RANGE: 2-0E

SEC	SUBDIVISION	NTR X-REFERENCE	NUMBER/TYPE/DISPOSITION/ACRES	PROPRIETOR/INTEREST/RELATIONSHIP
32	PART		CASE: AZA 025774 TYPE: 380913 SURFACE MGT-NOTICE DISP: AUTHORIZED 03/07/85 ACRS: 00001.000	HUMPHREYS STEVEN H 0.00000% OPERATOR HUMPHREYS STEVEN H 100.00000% CLAIMANT
20	PART		CASE: AZA 025814 TYPE: 380913 SURFACE MGT-NOTICE DISP: AUTHORIZED 02/09/88 ACRS: 00001.000	A&A MINING CO 0.00000% OPERATOR A&A MINING CO 100.00000% CLAIMANT
21	PART			
28	PART			
29	PART			
17	PART		CASE: AZA 025817 TYPE: 380913 SURFACE MGT-NOTICE DISP: AUTHORIZED 07/14/88 ACRS: 00001.000	ANDERSON RONALD E 100.00000% CLAIMANT CAROUSA NICHOLAS 0.00000% OPERATOR
20	PART			
5	PART		CASE: AZA 025822 TYPE: 380913 SURFACE MGT-NOTICE DISP: AUTHORIZED 02/19/86 ACRS: 00001.000	FREEPORT MC MORAN 0.00000% OPERATOR FREEPORT MC MORAN 100.00000% CLAIMANT
8	PART			
17	PART			
3	PART	14 9-2N 2-0E	CASE: AZA 025828 TYPE: 380913 SURFACE MGT-NOTICE DISP: AUTHORIZED 12/08/88 ACRS: 00001.000	NELLUZZO FRANK 100.00000% CLAIMANT STARLITE INDUSTRIES 0.00000% OPERATOR
4	PART			
9	PART			
4	PART OF SESE	14 9-2N 2-0E 14 10-0N 2-0E 14 11-0N 2-0E 14 12-0N 1-0E	CASE: AZA 026324 TYPE: 292006 PERMITS SEC 302, FL DISP: AUTHORIZED 02/21/95 ACRS: 00001.000	AUTEN R BRADLEY 100.00000% PERMITTEE
15	N2, N2S2, SW (EXCEPT SURFACE PATENT 02-73-0047), SE		CASE: AZA 026463FD TYPE: 220100 EX-BLM SEC 206, FLP DISP: CLOSED 02/24/94 ACRS: 02500.000	BLM PHOENIX FO 100.00000% APPLICANT
16	ALL			
21	N2, SW, N2SE, SWSE, N2SESE			
22	E2, E2W2, N2NW (EXCEPT SUR- FACE PATENT 02-73-0047)			
22	FACE PATENT 02-73-0047)			
22	SWNW, NWSW			
25	NENE, S2NE, W2NW, NWSW, N2SE	14 6-0N 1-0E	CASE: AZA 026800PT TYPE: 221005 EX-ST-SPECIAL ACTS DISP: CLOSED 07/12/95 ACRS: 37589.720	AZ SLD 100.00000% PROPONENT
29	S2NE, SE	14 6-0N 1-0W		
36	ALL	14 6-0N 2-0W 14 7-0N 1-0E 14 7-0N 1-0W 14 7-0N 2-0E 14 7-0N 2-0W 14 8-0N 1-0E 14 8-0N 1-0W 14 8-0N 2-0E 14 8-0N 2-0W		

 GEOGRAPHIC STATE: ARIZONA MERIDIAN: 14 TOWNSHIP: 9-DN RANGE: 2-OE

SEC	SUBDIVISION	MIR	X-REFERENCE	NUMBER/TYPE/DISPOSITION/ACRES	PROPRIETOR/INTEREST/RELATIONSHIP
		14	9-DN 1-OE		
		14	9-DN 1-DN		
		14	9-DN 3-OE		
		14	11-DN 2-OE		
		14	21-OS 9-OE		
		14	22-OS 8-OE		
27	PART OF SE			CASE: AZA 027142 TYPE: 380913 SURFACE MGT-NOTICE DISP: AUTHORIZED 05/08/92 ACRS: 00001.000	HAASE CHARLES D 100.00000% CLAIMANT WHITSON JOHN V W 0.00000% OPERATOR
10	N4NW4E	14	10-DN 2-OE	CASE: AZA 027211 TYPE: 281011 ROW-ROAD RECONVEYED DISP: AUTHORIZED 04/24/68 ACRS: 00004.500	AZ SHWY 100.00000% HOLDER
24	E2SE			CASE: AZA 027214 TYPE: 285011 ROW-PWR LINE RECONV DISP: AUTHORIZED 12/18/58 ACRS: 00000.920	AZ PUBLIC SERVICE CO 100.00000% HOLDER/BILLEE
24	E2SE			CASE: AZA 027222 TYPE: 286211 ROW-TELE & TELEG RE DISP: AUTHORIZED 04/14/67 ACRS: 00000.570	US WEST COMMUNICATIO 100.00000% HOLDER/BILLEE
002	N4SW4E	14	10-DN 2-OE	CASE: AZA 02722901 TYPE: 292602 RECONVEYED LEASE/PE DISP: CLOSED 07/22/96 ACRS: 00001.500	KAUR GERARD 100.00000% PERMITTEE
2	SE4W, SW	14	9-2N 2-OE	CASE: AZA 027234	EL PASO NATURAL GAS 100.00000% HOLDER/BILLEE
2	LOT 3	14	10-DN 2-OE	TYPE: 288111 ROW-O&G PPLN/FAC RE	
10	SENE, SE	14	11-DN 2-OE	DISP: AUTHORIZED 01/12/60	
11	N2NW			ACRS: 00031.530	
1	S2NE, SE	14	9-DN 3-OE	CASE: AZA 027240	AZ PUBLIC SERVICE CO 100.00000% HOLDER/BILLEE
1	E2E2SW	14	9-2N 3-OE	TYPE: 285011 ROW-PWR LINE RECONV	
1	LOT 1	14	10-DN 3-OE	DISP: AUTHORIZED 10/20/76	
12	N2NE, E2NW, E2SW	14	11-DN 3-OE	ACRS: 00544.320	
12	N4NW4E				
13	NENW				
24	NW, N2SW, S4SW				
10	SENE, N2SE			CASE: AZA 027242 TYPE: 288111 ROW-O&G PPLN/FAC RE DISP: AUTHORIZED 05/12/75 ACRS: 00000.680	EL PASO NATURAL GAS 100.00000% HOLDER/BILLEE

GEOGRAPHIC STATE: ARIZONA MERIDIAN: 14 TOWNSHIP: 9-0N RANGE: 2-0E

SEC	SUBDIVISION	NTR X-REFERENCE	NUMBER/TYPE/DISPOSITION/ACRES	PROPRIETOR/INTEREST/RELATIONSHIP
10	S2S2S2NE, N2N2N2SE		CASE: AZA 02724201 TYPE: 288111 ROW-O&G PPLN/FAC RE DISP: AUTHORIZED 05/18/88 ACRS: 00000.270	EL PASO NATURAL GAS 100.00000% HOLDER/BILLEE
22	N4NW	14 8-0N 2-0E	CASE: AZA 027398 TYPE: 292006 PERMITS SEC 302, FL DISP: AUTHORIZED 06/06/96 ACRS: 00000.460	ARP DENNIS L 100.00000% PERMITTEE
8 17	PART PART		CASE: AZA 027455 TYPE: 380910 SURFACE MGT-PLAN DISP: AUTHORIZED 11/19/87 ACRS: 00001.000	GFW ENTERPRISES 100.00000% CLAIMANT
8 17	PART PART		CASE: AZA 0274550 TYPE: 380910 SURFACE MGT-PLAN DISP: PENDING 09/27/96 ACRS: 00001.000	GFW ENTERPRISES 100.00000% CLAIMANT
21	PART		CASE: AZA 027519 TYPE: 380913 SURFACE MGT-NOTICE DISP: CLOSED 04/08/91 ACRS: 00001.000	RED MTN MINING INC 0.00000% OPERATOR RED MTN MINING INC 100.00000% CLAIMANT
26	S2E2SW, S2W2SE		CASE: AZA 027529 TYPE: 285003 ROW-POWER TRANS, FLP DISP: AUTHORIZED 03/24/93 ACRS: 00000.490	AZ PUBLIC SERVICE CO 100.00000% HOLDER/BILLEE
35	PART		CASE: AZA 027574 TYPE: 380913 SURFACE MGT-NOTICE DISP: CLOSED 09/16/86 ACRS: 00001.000	EXXON MINERALS 100.00000% CLAIMANT
29 30	PART PART	— NA — NA	CASE: AZA 027668 TYPE: 380913 SURFACE MGT-NOTICE DISP: CLOSED 02/02/90 ACRS: 00001.000	EXXON MINERALS 100.00000% CLAIMANT
17	PART		CASE: AZA 027672 TYPE: 380913 SURFACE MGT-NOTICE DISP: CLOSED 12/09/86 ACRS: 00001.000	BUMBLE BEE LANDS 100.00000% CLAIMANT

GEOGRAPHIC STATE: ARIZONA MERIDIAN: 14 TOWNSHIP: 9-0N RANGE: 2-0E

SEC	SUBDIVISION	NTR X-REFERENCE	NUMBER/TYPE/DISPOSITION/ACRES	PROPRIETOR/INTEREST/RELATIONSHIP
21	PART		CASE: AZA 027677 TYPE: 380913 SURFACE MGT-NOTICE DISP: CLOSED 07/10/90 ACRS: 00001.000	DOLLARS & CENTS MINE 100.00000% CLAIMANT
28	E2		CASE: AZA 027981 TYPE: 380913 SURFACE MGT-NOTICE DISP: AUTHORIZED 07/29/93 ACRS: 00001.000	PIELAGE ROBERT 0.00000% OPERATOR PIELAGE ROBERT 100.00000% CLAIMANT
015	PORTION OF SW		CASE: AZA 028103 TYPE: 380913 SURFACE MGT-NOTICE DISP: AUTHORIZED 08/24/93 ACRS: 00001.000	SCANDLIN OPHELIA 100.00000% OPERATOR SCANDLIN OPHELIA 0.00000% CLAIMANT
016	PORTION OF SE			
021	PORTION OF NE			
022	PORTION OF NW			
005	NE		CASE: AZA 028228 TYPE: 380913 SURFACE MGT-NOTICE DISP: AUTHORIZED 10/25/93 ACRS: 00003.500	GOLDEN WREATH MNG CO 100.00000% CLAIMANT MERCIER LIMITED INC 0.00000% OPERATOR
005	NE		CASE: AZA 0282280 TYPE: 380913 SURFACE MGT-NOTICE DISP: PENDING 09/17/96 ACRS: 00003.500	GOLDEN WREATH MNG CO 100.00000% CLAIMANT MERCIER LIMITED INC 0.00000% OPERATOR
022	NW, SEE COMMENTS, 01&02		CASE: AZA 028467FD TYPE: 220100 EX-BLM SEC 206, FLP DISP: CLOSED 02/16/98 ACRS: 00600.000	BLM PHOENIX FO 100.00000% ADMIN MGT ENT
022	E2			
022	N2SW			
022	SESW			
005	LOT 1	14 9-2N 2-0E 14 10-0N 2-0E 14 11-0N 2-0E	CASE: AZA 028440 TYPE: 292006 PERMITS SEC 302, FL DISP: AUTHORIZED 04/01/98 ACRS: 00002.060	KAUR VICTOR D 100.00000% PERMITTEE
017	NE		CASE: AZA 028446 TYPE: 380913 SURFACE MGT-NOTICE DISP: AUTHORIZED 07/26/94 ACRS: 00004.000	BADER AL 100.00000% OPERATOR GFW ENTERPRISES 100.00000% CLAIMANT
005	PART	14 9-2N 2-0E	CASE: AZA 028453 TYPE: 380913 SURFACE MGT-NOTICE DISP: AUTHORIZED 07/11/94 ACRS: 00001.000	GILLETTE KEVIN 50.00000% CLAIMANT PLACER DOME U S INC 100.00000% OPERATOR
008	PART			

 GEOGRAPHIC STATE: ARIZONA MERIDIAN: 14 TOWNSHIP: 9-0N RANGE: 2-0E

SEC	SUBDIVISION	NTR	X-REFERENCE	NUMBER/TYPER/DISPOSITION/ACRES	PROPRIETOR/INTEREST/RELATIONSHIP
010	NESE, S2NE			CASE: AZA 028747 TYPE: 288101 ROW-046 FACILITY S1 DISP: AUTHORIZED 03/27/95 ACRS: 00000.458	EL PASO NATURAL GAS 100.00000% HOLDER/BILLEE
017	PORTION OF			CASE: AZA 028747 TYPE: 380913 SURFACE MGT-NOTICE DISP: PENDING 08/05/94 ACRS: 00001.000	BERT RAYMOND F 100.00000% OPERATOR BERT RAYMOND F 0.00000% CLAIMANT
017	ALL			CASE: AZA 028783 TYPE: 380913 SURFACE MGT-NOTICE DISP: PENDING 08/05/94 ACRS: 00000.300	BERT RAYMOND F 100.00000% OPERATOR BERT RAYMOND F 100.00000% CLAIMANT
017	N/2			CASE: AZA 029026 TYPE: 380913 SURFACE MGT-NOTICE DISP: AUTHORIZED 02/16/95 ACRS: 00000.500	BERT RAYMOND F 100.00000% OPERATOR BERT RAYMOND F 100.00000% CLAIMANT
2	SENE, SWSW, E2SW	14	9-2N 2-0E	CASE: AZA 029550 TYPE: 281001 ROW-ROADS DISP: AUTHORIZED 07/30/96 ACRS: 00010.560	US WEST NEW VECTOR 100.00000% HOLDER/BILLEE
2	LOT 3				
10	SENE, NESE				
11	W2NW				
1	PORTION OF	14	8-0N 1-0E	CASE: AZA 029562 TYPE: 837000 RECREATION USE AUTH DISP: CLOSED 06/16/97 ACRS: 00001.000	BLACK CYN BACK ROADS 100.00000% GRANTEE
		14	8-0N 2-0E		
012	PORTION OF	14	9-0N 3-0E	CASE: AZA 029748 TYPE: 837000 RECREATION USE AUTH DISP: AUTHORIZED 03/04/97 ACRS: 00001.000	CANYON CREEK RANCH 100.00000% GRANTEE
013	PORTION OF				
024	PORTION OF				
025	PORTION OF				
10	NESE			CASE: AZA 029857 TYPE: 286001 ROW-COMM SITE-FLPMA DISP: CLOSED 12/06/96 ACRS: 00001.000	SOUTHWESTCO WIRELESS 100.00000% APPLICANT
004	PART			CASE: AZA 030478 TYPE: 380913 SURFACE MGT-NOTICE DISP: PENDING 11/10/97 ACRS: 00001.000	MELLUZZO FRANK 100.00000% CLAIMANT RIGGS EARL 100.00000% OPERATOR

GEOGRAPHIC STATE: ARIZONA MERIDIAN: 14 TOWNSHIP: 9-0N RANGE: 2-0E

SEC	SUBDIVISION	MTR	X-REFERENCE	NUMBER/TYPER/DISPOSITION/ACRES	PROPRIETOR/INTEREST/RELATIONSHIP
22	NW, PART OF			CASE: AZA 030594FD	BLM PHOENIX FO 100.00000% ADMIN MGT ENT
22	E2, N2SW, SE5W			TYPE: 220100 EX-BLM SEC 206, FLP	
				DISP: PENDING 02/10/98	
				ACRS: 00600.000	
21	SESE			CASE: AZAR 0007649	AZ PUBLIC SERVICE CO 100.00000% PERMITTEE
22	W2W2, SWNESW			TYPE: 285002 ROW-POWER TRANS LIN	
28	NENE			DISP: AUTHORIZED 07/25/55	
				ACRS: 00002.640	
15	NWNE, NENW, S2NW, W2SW	14	4-0N 1-0E	CASE: AZAR 0010913	EL PASO ELECTRIC CO 100.00000% HOLDER/BILLEE
22	W2W2, SE5W	14	5-0N 1-0E	TYPE: 288100 ROW-O&G PIPELINES	
27	NW	14	6-0N 2-0E	DISP: AUTHORIZED 07/02/82	
		14	7-0N 2-0E	ACRS: 00211.580	
		14	8-0N 2-0E		
		14	9-2N 2-0E		
		14	10-0N 2-0E		
		14	11-0N 2-0E		
		14	12-0N 1-0E		
		14	13-0N 1-0E		
		14	14-0N 1-0E		
022	SWNW, NWSW, SE5W	14	10-0N 2-0E	CASE: AZAR 0010913A	EL PASO NATURAL GAS 100.00000% HOLDER/BILLEE
027	SWNW	14	11-0N 2-0E	TYPE: 280004 ROW TEMP USE PERMIT	
				DISP: CLOSED 01/09/94	
				ACRS: 00001.260	
15	NWNE, NW, W2SW			CASE: AZAR 0019099	AZ PUBLIC SERVICE CO 100.00000% HOLDER/BILLEE
22	NNNW			TYPE: 285002 ROW-POWER TRANS LIN	
				DISP: AUTHORIZED 07/24/59	
				ACRS: 00002.460	
10	SE			CASE: AZAR 001909901	AZ PUBLIC SERVICE CO 100.00000% HOLDER/BILLEE
				TYPE: 285011 ROW-PWR LINE RECONV	
				DISP: AUTHORIZED 01/08/59	
				ACRS: 00000.890	
27	SWSWSE, NWNWSE, E2NESW	14	8-0N 2-0E	CASE: AZAR 0030988	AZ SHWY 100.00000% HOLDER
27	SWSWNE, E2SENW, SENENW			TYPE: 282103 FED AID HIGHWAY (SE	
				DISP: AUTHORIZED 09/27/61	
				ACRS: 00000.200	
3	SWNE, SENW, N2SW, SE5W, W2SE	14	9-2N 2-0E	CASE: AZAR 0032230	AZ SHWY 100.00000% PERMITTEE
3	LOT 2,3	14	10-0N 2-0E	TYPE: 282103 FED AID HIGHWAY (SE	
4	E2SE			DISP: AUTHORIZED 06/22/64	
10	W2			ACRS: 00364.900	
15	W2				
22	E2W2, W2E2				
27	N4607 NS				

GEOGRAPHIC STATE: ARIZONA MERIDIAN: 14 TOWNSHIP: 9-DN RANGE: 2-OE

SEC	SUBDIVISION	NTR	X-REFERENCE	NUMBER/TYPE/DISPOSITION/ACRES	PROPRIETOR/INTEREST/RELATIONSHIP
27	SWSE			CASE: AZAR 0034050 TYPE: 282201 ROW-ROADS UNDER RS DISP: AUTHORIZED 07/31/64 ACRS: 00000.772	YAVAPAI CNTY ENGINEER 100.00000% PERMITTEE
3	S2NW, W2SW			CASE: AZPHX 0084078 TYPE: 282105 FED AID HIGHWAY (SE DISP: AUTHORIZED 02/21/49 ACRS: 00050.510	AZ SHWY 100.00000% PERMITTEE
3	LOT 3,4				
9	E2SESE			CASE: AZPHX 0084079 TYPE: 282105 FED AID HIGHWAY (SE DISP: AUTHORIZED 03/08/49 ACRS: 00050.510	AZ SHWY 100.00000% PERMITTEE
10	W2W2				
15	W2			CASE: AZPHX 0084080 TYPE: 282105 FED AID HIGHWAY (SE DISP: AUTHORIZED 03/09/49 ACRS: 00050.510	AZ SHWY 100.00000% PERMITTEE
16	E2NENE				
22	W2E2, E2W2			CASE: AZPHX 0084081 TYPE: 282105 FED AID HIGHWAY (SE DISP: AUTHORIZED 03/09/49 ACRS: 00050.510	AZ SHWY 100.00000% PERMITTEE
27	N2, NESW			CASE: AZPHX 0084082 TYPE: 282105 FED AID HIGHWAY (SE DISP: AUTHORIZED 03/09/49 ACRS: 00039.030	AZ SHWY 100.00000% PERMITTEE
2	SWNW, W2SW	14	3-DN 5-OE	CASE: AZPHX 0085401	DOE WTN AREA PWR ADM 100.00000% HOLDER
11	W2W2	14	5-DN 4-OE	TYPE: 285004 ROW-POWER TRANS-LRR	
14	NW, NWSW	14	6-DN 3-OE	DISP: AUTHORIZED 06/17/52	
15	E2SE	14	7-DN 2-OE	ACRS: 00001.000	
22	NWSE, E2SW	14	7-DN 3-OE		
27	NESW, E2NW	14	8-DN 2-OE		
		14	9-2N 2-OE		
		14	10-DN 2-OE		
		14	11-DN 1-OE		
		14	11-DN 2-OE		
		14	12-DN 1-OE		
		14	13-DN 1-OE		
		14	13-DN 1-OW		
		14	14-DN 1-OW		

GEOGRAPHIC STATE: ARIZONA MERIDIAN: 14 TOWNSHIP: 9-0N RANGE: 2-0E

SEC	SUBDIVISION	NTR	X-REFERENCE	NUMBER/TYPE/DISPOSITION/ACRES	PROPRIETOR/INTEREST/RELATIONSHIP
2	SWNW, SW	14	9-2N 2-0E	CASE: AZPHX 008540101	DOE WTN AREA PWR ADM 100.00000% HOLDER
2	LOT 4	14	10-0N 2-0E	TYPE: 285011 ROW-PWR LINE RECONV	
11	W2	14	11-0N 2-0E	DISP: AUTHORIZED 11/10/50	
14	NW, NWSW			ACRS: 00074.400	

CHVS23B>ORCA.USERS>ORCA-AZPR>ATD04.RPT

```

XXXXXXXXXX  **      **  XXXXXXXX
**          ***   **  **      *
**         ** x   **  **      **
XXXXXXXXXX  ** ** **  **      **
**         ** x **  **      **
**          **  ****  **      **
**         **   ***  **      *
XXXXXXXXXX  **      **  XXXXXXXX

```

```

$$$$$$$$$$$$$$$$$$$$$$$$$$$$$$$$$$$$$$$$$$$$$$$$$$$$$$$$$$$$$$$$$$$$$$$$$$$$$$$$$$$$
$
4  REQUESTED 1998/04/28 1203:32.2 $
$  OUTPUT   1998/04/28 1203:32.5 $
4 $
$ $
4  PRINTER QUEUE 9          !PUBRM $
$ $
4  PAGES      31 $
$ $
4  LINES     1890 $
$  CHARGE TO AZPR.ORCA.923 $
4 $
$$$$$$$$$$$$$$$$$$$$$$$$$$$$$$$$$$$$$$$$$$$$$$$$$$$$$$$$$$$$$$$$$$$$$$$$$$$$$$$$$$$$

```